

AGENDA

Note: Items marked with an asterisk () are action items requiring a vote.*

1. **Roll Call**
2. **Approval of Minutes**
 - a. March 10, 2026 SVATS MPO Coordinating Committee Meeting*
3. **2025-2028 Highway/Bridge TIP Modifications and Informational Items***
4. **2025-2028 Transit TIP Modifications and Informational Items**
5. **Approval of the 2027-2030 Transportation Improvement Plan***
 - a. Air Quality Conformity Determination Report*
 - b. Air Quality Resolution*
 - c. All Other TIP Documents*
 - i. Project Listings and Narratives
 - ii. TIP Development/Selection Process
 - iii. Transportation Performance Measures Narrative
 - iv. Community Demographic Assessment
 - v. Financial Capacity Analysis
 - vi. Fiscal Constraint Table
 - vii. Memorandum of Understanding for TIP Revision Procedures
 - d. Self-Certification Resolution*
6. **Ratification of eBallot of SR 19 Bridge Replacement – Rainbow Bridge (MPMS #123774)***
7. **LRTP/CHSTP Update (Andy Waple, AECOM)**
8. **Project Updates:**
 - a. STU/TA-
 - i. McKinley Avenue Bridge - Mercer Borough - PennDOT
 - ii. Service Bridge Project - City of Sharon
 - b. Major Projects/Other TIP Projects (Mark Nicholson, PennDOT D-1)
 - c. PennDOT Multimodal Grant (Emily Aloiz, PennDOT D-1)
9. **Transportation Funding Updates**
 - a. PennDOT
 - b. FHWA/FTA
10. **Additional Discussion**
 - a. 2026 Schedule
 - i. September 15 @ 10:30 a.m.
 - ii. December 8 @ 10:30 a.m.
11. **Adjournment**

Virtual Meeting Information (GoToMeeting):

Join via computer, tablet, or smartphone: <https://meet.goto.com/721015909>

Dial by phone (long distance rates may apply): +1 (872) 240-3412

Access Code: 721-015-909

MINUTES

**SHENANGO VALLEY AREA TRANSPORTATION STUDY METROPOLITAN
PLANNING ORGANIZATION COORDINATING COMMITTEE**

HYBRID MEETING

MCRPC- 2491 Highland Road, Hermitage, PA 16148- Conference Room

Tuesday, March 10, 2026 – 10:30 AM

PRESENT

Jeremy Coxe, Chair
Ann Coleman, Commissioner
Doniele Russell, Executive Director
Jacob Matta, Planner
Rosalynn Reagle, Senior Planner
Mark Tobin
Brandon Leach, Transportation Planning Manager
Julia Cornell, Planning Specialist Supervisor
Zach Miles, Mercer Maintenance Manger
Susan Hyde
Jacob Brown
Dan Kormos
Joseph Buzard
Thomas McClelland, Assistant District Executive
Sara Tassone, Transportation Planning Manager
Emily Aloiz, Pedestrian Coordinator
Mark Nicholson
Greg Maser
Buddy Miller
Jill Boozer, Executive Director
Michael Nashtock, Assistant Director
Dale Perry, Supervisor
Ken Robertson, Mayor
Lucinda Lipko
Jasson Urey, Town Manager
Gary Hittle, Supervisor
Mary Kay Mattocks
Paul Hamill
Jason Tomko
Steven Theiss
Andy Waple
Edward Reese, Director
Darin Hettich
Robert Rankin
Ron Johnson
Shawn Anderson

REPRESENTING

City of Hermitage
Mercer County
MCRPC
MCRPC
MCRPC
PennDOT
PennDOT
PennDOT
PennDOT
PennDOT
PennDOT
PennDOT
PennDOT
PennDOT D 1-0
PennDOT D 1-0
PennDOT D 1-0
PennDOT D 1-0
PennDOT D 1-0
PennDOT D 1-0
MCRCOG/SVSS
MCRCOG/SVSS
Shenango Township
Borough of Sharpsville
Springfield Township
Town of Greenville
Hempfield Township
Grove City Borough
Greenville Borough
City of Sharon
Resident of Sharon
AECOM
GPD Group
GPI
PennDOT
PennDOT
City of Farrell

MINUTES

Paula Luca
Vance Oakes
Brenda Heck
Shelli Oakes

West Middlesex
Grove City Borough
Liberty Township

1. **Roll Call-** Jeremy Coxe, Chair, called the meeting to order at 10:30 AM. A quorum was present.
2. **Election of 2026 Chair and Vice Chair-**
 - a. A motion to approve Jeremy Coxe as Chair was made by **Paul Hamill** and seconded by **Gary Hittle**. The motion passed unanimously.
 - b. **Dale Perry** made a motion to self-nominate for the position of Vice President. The motion was seconded by **Jason Tomko**. The motion passed unanimously.
3. **Approval of Minutes of the SVATS MPO Coordinating Committee Meeting-**
 - a. There were no comments on the December 9, 2025 meeting minutes. A motion to approve the minutes was made by Mr. **Gary Hittle** and seconded by **Paul Hamill**. The motion passed unanimously.
4. **2025–2028 Highway/Bridge TIP Modifications and Informational Items-** Julia Cornell, PennDOT CPDM * *No action this CC Meeting*
Administrative Action #2 – TIP Modification Summary
 - Purpose: Increase funding for the Preliminary Engineering (PE) phase due to environmental requirements related to the Pennsylvania Natural Diversity Inventory (PNDI).
 - Funding Added:
 - \$80,000 in Federal STP funds
 - \$20,000 in State 581 funds
 - Fiscal Year: Federal FY 2026
 - Project: MPMS #1725 – Route 19 Bridge over Shenango River Tributary
 - Funding Source: Mercer Highway Bridge Line Item
Administrative Action #6 – Informational Item Summary
 - Purpose: Add the Preliminary Engineering (PE) phase to the TIP using PROTECT funds
 - Funding Added: \$150,000 in Federal PROTECT funds
 - Fiscal Year: Federal FY 2026
 - Project: MPMS #32317 – SR 2014 Market Street Project
 - Funding Source: *PROTECT Reserve Central Office Line Item*
5. **2025-2028 Transit Modification and Information-** Julia Cornell, PennDOT CPDM * *No action this CC Meeting*. No modifications have been made since the last meeting.
6. **Discussion of final project listing and requirements for the 2027–2030 TIP**
 - a. TSMO Award

MINUTES

- I-80-mile marker 22 CCTV Eastbound
- I-79 both directs intersection SR 358 CCTVs

b. HSIP Award

i. SR 62 and Budd Street- Greg Maser

- Application submitted for intersection improvements
- Proposed upgrades: countdown pedestrian timers, high-visibility crosswalks, leading pedestrian interval (LPI), audible push buttons, and retroreflective signal backplates
- Lane configuration under review due to rear-end crash concerns and lack of left-turn lanes
- Considering addition of a left-turn signal arrow
- Yellow and red clearance times to be adjusted as needed

ii. I-80 Variable Speed Limit (VSL) signage- Greg Maser

- Installation of variable speed limit signs at the state line as part of current project
- Allows real-time speed adjustments, especially during winter weather events
- Aims to improve safety and traffic management
- Part of broader effort to achieve full coverage along Interstate 80 in the district, filling gaps not included in other upcoming I-80 projects

iii. SR 19 Springfield Township- Greg Maser

- The 19–208 corridor study included a recommendation to install speed minder signs displaying both the speed limit and drivers' actual speeds.
- Funding has been secured for four signs in that area.
- Implementation is scheduled for 2027–2028, with no immediate work planned.

c. Greenlight Go Award

- City of Sharon

d. TASA Award- No report yet.

7. *Approval of WalkWorks Phase 1 Active Transportation Plan- letter of support

- The team has been working with the Department of Health and the WalkWorks Group and is now prepared to apply for Phase 1 of an Active Transportation Plan.
- Funding will be through the PA Department of Health.
- Phase 1 includes completing a countywide GIS inventory, assessing existing conditions, and producing a summary report to inform Phase 2.
- The county will serve as the applicant, with MPO supporting the application.
- Phase 2 is an Active Transportation Plan and the MPO will need to apply for additional funds to complete.

MINUTES

Jeremy Coxe called for action on a motion to approve a letter of support. The motion was made by Paul Hamill and seconded by Michael Nashtock. The motion carried.

8. *Approval to create a Coordinated Humans Service Transportation Plan

- The MPO presented the need to update the Coordinated Human Services Transportation Plan, noting the last adoption was completed in 2016 by Eastgate COG.
- The plan is typically developed alongside the MPO's Long-Range Transportation Plan.
- It focuses on coordinating with transportation providers and human service agencies and identifying service gaps.

Jeremy Coxe called for action on a motion to approve the creation of a Coordinated Human Service Transportation Plan. The motion was made by Mark Tobin and seconded by Gary Hittle. The motion carried.

9. Long Range Transportation Plan- AECOM Presentation- Andy Waple, AECOM

- a. Key Trends Summary
- b. Draft Goals and Strategies
 - Economic growth and vitality
 - Collaboration among municipalities and agencies
 - Multimodal connections
 - Transportation safety, reliability, and maintenance
- c. ½ Day workshop April 21 - an invitation will be sent.

10. Project Update Summary

- a. STU and TA Projects
 - i. SR18/SR58 College Avenue Project-Greenville- Only minor landscaping remains to be completed
 - ii. State Street Pedestrian Project- City of Sharon-Closed out
 - iii. Service Bridge Project (City of Sharon): Completion expected this year; work not started.
 - iv. McKinley Avenue Bridge- Mercer Borough-PennDOT-
 - PennDOT is coordinating with DEP to address environmental issues; the project is ongoing.
 - The borough has agreed to conduct long-term site monitoring after receiving training.
- b. Major Projects/Other TIP Projects- Mark Nicholson, PennDOT D-1, provided a comprehensive update on multiple projects.
- c. PennDOT 2026 Construction Projects Status Presentation- Tom McClelland, PennDOT D-1, provided a comprehensive update on multiple 2026 projects.
 - Eight paving projects

MINUTES

- Two bridge projects
- Two local projects
- Two safety projects
- Mercer’s involvement in district-wide projects

d. PennDOT Multimodal Grant – Emily Aloiz, PennDOT D-1,
Funding Requests for Mercer County Projects:

- City of Hermitage – Hermitage Industrial Area Multimodal Transportation Project: \$1,141,980
- Mercer County – Daugherty Road Bridge (No. 3121) Replacement Project: \$1,935,576
- Sharon City – Active Transportation & Roadway Paving Program: \$2,124,500

Mercer MPO			
APPLICANT	PROJECT	COUNTY	REQUESTED
City of Hermitage	Hermitage Industrial Area Multimodal Transportation Project	Mercer	\$1,141,980.00
Mercer County	Daugherty Road Bridge (No. 3121) Replacement Project	Mercer	\$1,935,576.00
Sharon City	Active Transportation & Roadway Paving Program	Mercer	\$2,124,500.00
			\$5,202,056.00
REMINDER DCED MTF round March 1 through July 31st			

11. Transportation Funding Updates- Julia Cornell, PennDOT CPDM

a. PennDOT-

- Announced the 2026 PennDOT Municipal Outreach Session. April 30, 2026 from 9 a.m. to 11a.m.
- Event is open to municipal officials, planners, community leaders, and others interested in local transportation improvements.
- Will include a demonstration of PennDOT’s OneMap GIS platform and other free transportation planning resources.
- Meeting will be hybrid: In-person: Northwest Commission Conference Room, Oil City with an online option available.

b. FHWA/FTA- Brandon Leach, PennDOT- NEVI

- Eligibility: All publicly accessible locations in Pennsylvania may apply.
- Funding: Covers up to 80% of costs for EV charging station design and installation. Pa.gov/evcommunity
- State divided into four regions; Mercer County is in the West region.

MINUTES

- The Western region funding expected to open in spring (April–May); exact dates TBD.
- Resources: Details available on the state EV community website; includes an interested parties directory survey.
- Anyone with an interest can sign up to receive email notifications as the program progresses. Contact PennDOT via email at ra-pdevcorridors@pa.gov OR online at the NEVI website to sign up for emails.

12. Additional Discussion

a. 2026 Schedule

- i. TIP Public Hearing April 21, 2026 12:00-1:00 Hybrid- information to be sent at a later date.
- ii. MPO/SVATS Meetings:
 - June 16 @ 10:30 a.m.
 - September 15 @ 10:30 a.m.
 - December 8 @ 10:30 a.m.

13. Adjournment

- A. A motion was called for by Mr. Jeremy Coxe to adjourn the meeting. The motion to adjourn was made by Dale Perry and seconded by Paul Hamill. The motion passed unanimously at 11:43 AM.

Respectfully Submitted,

Doniele Russell,
SVATS MPO

SVATS MPO
 FFY 2025-2028
 Highway/Bridge TIP Modifications

MPO Tech Coord Committee Concurrence - 06/16/2028

Amendment #1		Fund Type		FFY 2025			FFY 2026			FFY 2027			FFY 2028			TOTAL PROJECT COST (EST.)			Beyond FFY's			Remarks	Project Location																																																																																																																																																																																																																										
Project Title	MPMS #	Phase	Ambs	Fed	St	Fed (\$)	State (\$)	Local/OTH (\$)	Fed (\$)	State (\$)	Local/OTH (\$)	Fed (\$)	State (\$)	Local/OTH (\$)	Fed (\$)	State (\$)	Local/OTH (\$)	Fed (\$)	State (\$)	Local/OTH (\$)	Line Item source of funding	Multiple Locations throughout Mercer County																																																																																																																																																																																																																											
US 19 Hadley Road to Cemetery Road Mercer Co 1915SM	1725	CON	Before	BRIP		1,898,279			1,223,387													Source of funding	MPMS# 1725 MPMS# 123774																																																																																																																																																																																																																										
			Adjust			(450,000)																																																																																																																																																																																																																																											
			After	BRIP		1,898,279	0	729,003	0	1,223,387	0	0	0	0	0	0	0	0	0	0	0			0	0	0																																																																																																																																																																																																																							
SR 19 Bridge Replacement - Rainbow Bridge Mercer Co 191923	123774	PE	Before	BRIP																		Action project for the bridge portion of the project to the TIP																																																																																																																																																																																																																											
			Adjust					450,000																																																																																																																																																																																																																																									
			After	BRIP		0	0	450,000	0	0	0	0	0	0	0	0	0	0	0	0	0			0	0	0																																																																																																																																																																																																																							
<p>Before FFY Totals 1,898,279 0 0 1,179,003 0 0 1,223,387 0 0 0 0 0 0 0 0 0 0 0 0 0 0 0</p> <p>FFY Adjustment Totals 0</p> <p>After FFY Totals 1,898,279 0 0 1,179,003 0 0 1,223,387 0 0 0 0 0 0 0 0 0 0 0 0 0 0 0 0 0</p>																																																																																																																																																																																																																																																	
<p>Project Description:</p> <p>MPMS# 1725 This project includes the resurfacing of State Route 19 from Hadley Road North towards Cemetery Road. The bridge replacement of the structure carrying State Route 19 over the Shenango River Tributary will be done as a separate project.</p> <p>MPMS# 123774 This project is for the replacement of the State Route 19 (Perry Highway) Bridge over the Shenango River Tributary in Perry Township, Mercer County. This structure is 220 feet in length.</p>																																																																																																																																																																																																																																																	
<p>Administrative Action BY</p> <table border="1"> <thead> <tr> <th>Project Title</th> <th>MPMS #</th> <th>Phase</th> <th>Ambs</th> <th>Fed</th> <th>St</th> <th>Fed (\$)</th> <th>State (\$)</th> <th>Local/OTH (\$)</th> <th>Fed (\$)</th> <th>State (\$)</th> <th>Local/OTH (\$)</th> <th>Fed (\$)</th> <th>State (\$)</th> <th>Local/OTH (\$)</th> <th>Fed (\$)</th> <th>State (\$)</th> <th>Local/OTH (\$)</th> <th>Fed (\$)</th> <th>State (\$)</th> <th>Local/OTH (\$)</th> <th>Line Item</th> <th>Remarks</th> </tr> </thead> <tbody> <tr> <td rowspan="3">Mercer Highway/Bridge Line Mercer Co</td> <td rowspan="3">106423</td> <td rowspan="3">CON</td> <td>Before</td> <td>STP</td> <td></td> <td>55,909</td> <td></td> <td></td> <td>16,972</td> <td></td> <td></td> <td>5,731</td> <td></td> <td></td> <td></td> <td></td> <td></td> <td></td> <td></td> <td></td> <td></td> <td rowspan="3">Line item source of funding</td> </tr> <tr> <td>Adjust</td> <td></td> <td></td> <td>(337)</td> <td></td> <td></td> <td></td> <td></td> <td></td> <td></td> <td></td> <td></td> <td></td> <td></td> <td></td> <td></td> <td></td> <td></td> <td></td> <td></td> </tr> <tr> <td>After</td> <td>STP</td> <td></td> <td>55,572</td> <td>0</td> <td>16,972</td> <td>0</td> <td>16,972</td> <td>0</td> <td>5,731</td> <td>0</td> <td>5,731</td> <td>0</td> <td>0</td> <td>0</td> <td>0</td> <td>0</td> <td>0</td> <td>0</td> <td>0</td> </tr> <tr> <td rowspan="3">Mercer 2026 RPM Mercer Co</td> <td rowspan="3">116196</td> <td rowspan="3">CON</td> <td>Before</td> <td>STP</td> <td></td> <td>100,000</td> <td></td> <td></td> <td></td> <td></td> <td></td> <td></td> <td></td> <td></td> <td></td> <td></td> <td></td> <td></td> <td></td> <td></td> <td></td> <td rowspan="3">Adjusting cash flow to match LB+1</td> </tr> <tr> <td>Adjust</td> <td></td> <td></td> <td>337</td> <td></td> <td></td> <td></td> <td></td> <td></td> <td></td> <td></td> <td></td> <td></td> <td></td> <td></td> <td></td> <td></td> <td></td> <td></td> <td></td> </tr> <tr> <td>After</td> <td>STP</td> <td></td> <td>0</td> <td>0</td> <td>100,337</td> <td>0</td> <td>0</td> <td>0</td> <td>0</td> <td>0</td> <td>0</td> <td>0</td> <td>0</td> <td>0</td> <td>0</td> <td>0</td> <td>0</td> <td>0</td> <td>0</td> <td>0</td> </tr> <tr> <td colspan="23"> <p>Before FFY Totals 0 0 0 155,909 0 0 16,972 0 0 0 0 0 0 0 0 0 0 0 0 0 0 0 0</p> <p>FFY Adjustment Totals 0</p> <p>After FFY Totals 0 0 0 155,909 0 0 16,972 0 0 0 0 0 0 0 0 0 0 0 0 0 0 0 0 0</p> </td> </tr> <tr> <td colspan="23"> <p>Project Description:</p> <p>MPMS# 116196 This project includes the replacement and repair of Reflective Pavement Markings throughout Mercer County in 2026.</p> </td> </tr> <tr> <td colspan="23"> <p>Narrative/Notes:</p> <p>Administrative action adjusting cash flow to match LB+1. \$337 in Federal STP funds were added to the CON phase of MPMS# 116196 in FFY2026. Source was the Mercer Highway/Bridge Line Item.</p> </td> </tr> </tbody> </table>																							Project Title	MPMS #	Phase	Ambs	Fed	St	Fed (\$)	State (\$)	Local/OTH (\$)	Fed (\$)	State (\$)	Local/OTH (\$)	Fed (\$)	State (\$)	Local/OTH (\$)	Fed (\$)	State (\$)	Local/OTH (\$)	Fed (\$)	State (\$)	Local/OTH (\$)	Line Item	Remarks	Mercer Highway/Bridge Line Mercer Co	106423	CON	Before	STP		55,909			16,972			5,731										Line item source of funding	Adjust			(337)																	After	STP		55,572	0	16,972	0	16,972	0	5,731	0	5,731	0	0	0	0	0	0	0	0	Mercer 2026 RPM Mercer Co	116196	CON	Before	STP		100,000																Adjusting cash flow to match LB+1	Adjust			337																	After	STP		0	0	100,337	0	0	0	0	0	0	0	0	0	0	0	0	0	0	0	<p>Before FFY Totals 0 0 0 155,909 0 0 16,972 0 0 0 0 0 0 0 0 0 0 0 0 0 0 0 0</p> <p>FFY Adjustment Totals 0</p> <p>After FFY Totals 0 0 0 155,909 0 0 16,972 0 0 0 0 0 0 0 0 0 0 0 0 0 0 0 0 0</p>																							<p>Project Description:</p> <p>MPMS# 116196 This project includes the replacement and repair of Reflective Pavement Markings throughout Mercer County in 2026.</p>																							<p>Narrative/Notes:</p> <p>Administrative action adjusting cash flow to match LB+1. \$337 in Federal STP funds were added to the CON phase of MPMS# 116196 in FFY2026. Source was the Mercer Highway/Bridge Line Item.</p>																						
Project Title	MPMS #	Phase	Ambs	Fed	St	Fed (\$)	State (\$)	Local/OTH (\$)	Fed (\$)	State (\$)	Local/OTH (\$)	Fed (\$)	State (\$)	Local/OTH (\$)	Fed (\$)	State (\$)	Local/OTH (\$)	Fed (\$)	State (\$)	Local/OTH (\$)	Line Item	Remarks																																																																																																																																																																																																																											
Mercer Highway/Bridge Line Mercer Co	106423	CON	Before	STP		55,909			16,972			5,731										Line item source of funding																																																																																																																																																																																																																											
			Adjust			(337)																																																																																																																																																																																																																																											
			After	STP		55,572	0	16,972	0	16,972	0	5,731	0	5,731	0	0	0	0	0	0	0		0																																																																																																																																																																																																																										
Mercer 2026 RPM Mercer Co	116196	CON	Before	STP		100,000																Adjusting cash flow to match LB+1																																																																																																																																																																																																																											
			Adjust			337																																																																																																																																																																																																																																											
			After	STP		0	0	100,337	0	0	0	0	0	0	0	0	0	0	0	0	0		0	0																																																																																																																																																																																																																									
<p>Before FFY Totals 0 0 0 155,909 0 0 16,972 0 0 0 0 0 0 0 0 0 0 0 0 0 0 0 0</p> <p>FFY Adjustment Totals 0</p> <p>After FFY Totals 0 0 0 155,909 0 0 16,972 0 0 0 0 0 0 0 0 0 0 0 0 0 0 0 0 0</p>																																																																																																																																																																																																																																																	
<p>Project Description:</p> <p>MPMS# 116196 This project includes the replacement and repair of Reflective Pavement Markings throughout Mercer County in 2026.</p>																																																																																																																																																																																																																																																	
<p>Narrative/Notes:</p> <p>Administrative action adjusting cash flow to match LB+1. \$337 in Federal STP funds were added to the CON phase of MPMS# 116196 in FFY2026. Source was the Mercer Highway/Bridge Line Item.</p>																																																																																																																																																																																																																																																	

SVATS MPO
FFY 2025-2028
Highway/Bridge TIP Modifications

Project Title	Administrative Action #3	MPMS Phase	Fund Type		FFY 2026			FFY 2028			FFY 2027			FFY 2029			Beyond FFYs			Remarks	Project Location		
			Fed \$	St	Fed (\$)	State (\$)	Loc/Oth (\$)	Fed (\$)	State (\$)	Loc/Oth (\$)	Fed (\$)	State (\$)	Loc/Oth (\$)	Fed (\$)	State (\$)	Loc/Oth (\$)	Fed (\$)	State (\$)	Loc/Oth (\$)				
Mercer Highway/Bridge Line Item Mercer Co	106423	CON	Before																	Line item source of funding			
			Adjust			55,972	(757)				16,972												
			After	0	0	54,915	0	0	0	16,972	0	0	0	0	0	0	0	0	0			0	
Mercer 2026 RPM Mercer Co	116196	CON	Before																	\$101,084 Adjusting cash flow to match LB+1	Multiple Locations throughout Mercer County		
			Adjust			100,337	757																
			After	0	0	101,094	0	0	0	0	0	0	0	0	0	0	0	0	0			0	
			Before FFY Totals		0	0	155,909	0	0	16,972	0	0	0	0	0	0	0	0	0				
			FFY Adjustment Totals		0	0	0	0	0	0	0	0	0	0	0	0	0	0	0				
			After FFY Totals		0	0	155,909	0	0	16,972	0	0	0	0	0	0	0	0	0				
<p>Project Description: MPMS# 116196 This project includes the replacement and repair of Reflective Pavement Markings throughout Mercer County in 2026.</p> <p>Narrative/Notes: Administrative action adjusting cash flow to match LB+1. \$757 in Federal STP funds were added to the CON phase of MPMS# 116196 in FFY2026. Source was the Mercer Highway/Bridge Line Item.</p>																							
US 19 Hadley Road To Cemetery Road Mercer Co	1725	CON	Before																	Line item source of funding			
			Adjust			1,279,003	(100,000)				1,123,387												
			After	1,896,279	0	1,896,279	0	0	0	1,223,387	0	0	0	0	0	0	0	0	0			0	
SR 158 Bldg over I-80 Mercer Co	1816	PE	Before																	\$2,497,802 Adjusting cash flow to advance PE phase			
			Adjust			100,000	(100,000)				100,000												
			After	0	0	100,000	0	0	0	0	0	0	0	0	0	0	0	0	0			0	
			Before FFY Totals		1,896,279	0	1,279,003	0	0	1,223,387	0	0	0	0	0	0	0	0	0				
			FFY Adjustment Totals		0	0	0	0	0	0	0	0	0	0	0	0	0	0	0				
			After FFY Totals		1,896,279	0	1,279,003	0	0	1,223,387	0	0	0	0	0	0	0	0	0				
<p>Project Description: MPMS# 1816 This project includes the preservation/restoration/replacement of the State Route 158 (Mercer Road) Bridge over Interstate 80 (Z H Confair Highway) in East Lackawanna Township, Mercer County. The bridge is 362 feet in length.</p> <p>Narrative/Notes: Administrative action adjusting cash flow to advance PE phase. \$100,000 in Federal BRIP funds were advanced from the PE phase MPMS# 1816 in FFY 2027 to FFY2026. Balancing source was the CON phase of MPMS# 1725.</p>																							



SVATS MPO
 FFY 2025-2028
 Highway/Bridge TIP Modifications

Administrative Action #4		Fund Type		FFY 2026			FFY 2027			FFY 2028			TOTAL PROJECT COST (EST.)	Beyond FFY's			Remarks	Project Location		
Project Title	MPMS Phase	Amb	Fed	State	Local/Other	Fed	State	Local/Other	Fed	State	Local/Other	Fed	State	Local/Other	Fed	State	Local/Other			
Dept. Forces B7, Mercer Mercer Co	122347 CON	Before		200,000															Adjusting cash flow to add additional funding	Multiple Locations throughout Mercer County
		Adjust		75,000																
		After		275,000																
On Demand Bridge Contract Mercer Co	79496 CON	Before			340,699														Line item source of funding	
		Adjust		(75,000)																
		After		265,699																
		Before FFY Totals	0	200,000	0	0	540,699	0	0	455,000	0	0	400,000	0	0	0	0	0		
		FFY Adjustment Totals	0	0	0	0	0	0	0	0	0	0	0	0	0	0	0	0		
		After FFY Totals	0	200,000	0	0	540,699	0	0	455,000	0	0	400,000	0	0	0	0	0		
Project Description:																				
MPMS# 122347 This project is for the preservation of state owned bridges by Department Forces in various locations in Mercer County.																				
Narrative/Notes:																				
Administrative action to add additional funding. \$75,000 in State 185 funds were added to the CON phase of MPMS# 122347 in FFY2026. Source was the On Demand Bridge Contract Line Item.																				
Administrative Action #5		Fund Type		FFY 2026			FFY 2027			FFY 2028			TOTAL PROJECT COST (EST.)	Beyond FFY's			Remarks	Project Location		
Project Title	MPMS Phase	Amb	Fed	State	Local/Other	Fed	State	Local/Other	Fed	State	Local/Other	Fed	State	Local/Other	Fed	State	Local/Other			
Mercer Highway/Bridge Line Mercer Co	106423 CON	Before				889,670			1,146,000			1,109,000							Line item source of funding	
		Adjust				(24,135)														
		After				865,535			1,146,000			1,109,000								
US 19, Hazley Road to Cemetery Road Mercer Co	1725 CON	Before				24,135													Adding regional HSIP to cover rumble strip portion of the project	
		Adjust																		
		After				24,135														
		Before FFY Totals	0	0	0	889,670	0	0	1,146,000	0	0	1,109,000	0	0	0	0	0	0		
		FFY Adjustment Totals	0	0	0	0	0	0	0	0	0	0	0	0	0	0	0	0		
		After FFY Totals	0	0	0	889,670	0	0	1,146,000	0	0	1,109,000	0	0	0	0	0	0		
Project Description:																				
MPMS# 1725 This project includes the resurfacing of State Route 19 from Hadley Road North towards Cemetery Road. The bridge replacement of the structure carrying State Route 19 over the Shenango River Tributary will be done as a separate project.																				
Narrative/Notes:																				
Administrative action adding regional HSIP to cover rumble strip portion of the project. \$24,135 in Federal HSIP funds were added to the CON phase of MPMS# 1725 in FFY2026. Source was the Mercer Highway/Bridge Line Item.																				

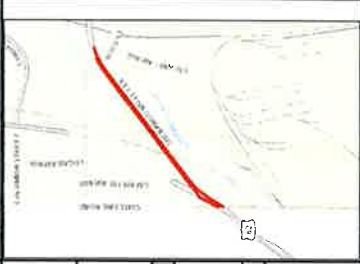

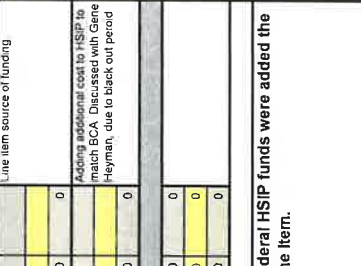
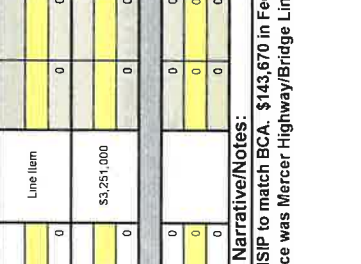
SVATS MPO
FFY 2025-2028
Highway/Bridge TIP Modifications

Administrative Action #6		Fund Type		FFY 2023			FFY 2024			FFY 2025			FFY 2026			FFY 2027			FFY 2028			TOTAL PROJECT COST (EST.)	Remarks	Project Location			
Project Title	MPMS Phase	Amts	Fed	St	Fed (\$)	State (\$)	Local/Other (\$)	Fed (\$)	State (\$)	Local/Other (\$)	Fed (\$)	State (\$)	Local/Other (\$)	Fed (\$)	State (\$)	Local/Other (\$)	Fed (\$)	State (\$)	Local/Other (\$)	Fed (\$)	State (\$)	Local/Other (\$)					
Mercer Highway/Bridge Line Mercer Co	106423 CON	Before		581																							
		Adjust		581			(100,000)																				
		After		581		0	151,245	0	0	0	151,245	0	0	0	0	0	151,245	0	0	0	0	0	0	0	0	0	0
SR 19 Cemetery Rd - Crawford City Ln Mercer Co	86060 CON	Before																									
		Adjust					1,216,569			450,891																	
		After				1,216,569	0	0	50,891	0	1,754,691	0	0	1,754,691	0	0	1,754,691	0	0	0	0	0	0	0	0	0	0
US 19 Hadley Road to Cemetery Road Mercer Co	1725 FD	Before		581																							
		Adjust		581			242,828	72,841		301,172	83,059																
		After		581		242,828	72,841	0	701,172	163,059	0	0	0	0	0	0	0	0	0	0	0	0	0	0	0	0	0
		Before FFY Totals			1,459,396	72,841	0	752,063	314,304	0	1,754,691	0	0	1,754,691	0	0	0	0	0	0	0	0	0	0	0	0	
		FFY Adjustment Totals			0	0	0	0	0	0	0	0	0	0	0	0	0	0	0	0	0	0	0	0	0	0	
		After FFY Totals			1,459,396	72,841	0	752,063	314,304	0	1,754,691	0	0	1,754,691	0	0	0	0	0	0	0	0	0	0	0	0	
Project Description:																											
MPMS# 1725 This project includes the resurfacing of State Route 19 from Hadley Road North towards Cemetery Road. The bridge replacement of the structure carrying State Route 19 over the Shenango River Tributary will be done as a separate project.																											
Narrative/Notes:																											
Administrative action adjusting cash flow to add additional FD funds for consultant costs. \$400,000 in Federal STP funds and \$100,000 in State 581 funds were added to the FD phase of MPMS# 1725 in FFY 2026. Sources were Mercer Highway/Bridge Line item and the CON phase of MPMS# 86060 in FFY 2026, respectively.																											
Local Bridge not in Once Map																											
Administrative Action #7		Fund Type		FFY 2023			FFY 2024			FFY 2025			FFY 2026			FFY 2027			FFY 2028			TOTAL PROJECT COST (EST.)	Remarks	Project Location			
Project Title	MPMS Phase	Amts	Fed	St	Fed (\$)	State (\$)	Local/Other (\$)	Fed (\$)	State (\$)	Local/Other (\$)	Fed (\$)	State (\$)	Local/Other (\$)	Fed (\$)	State (\$)	Local/Other (\$)	Fed (\$)	State (\$)	Local/Other (\$)	Fed (\$)	State (\$)	Local/Other (\$)					
Mercer Local Bridge Mercer Co	98261 CON	Before																									
		Adjust					118,350			118,350																	
		After				0	0	118,350	0	118,350	0	0	0	0	1,830,688	0	0	0	0	0	0	0	0	0	0	0	
Race Street Bridge Mercer Co	1746 CON	Before																									
		Adjust					(118,350)			(118,350)																	
		After				0	0	0	0	0	0	0	0	0	0	0	0	0	0	0	0	0	0	0	0	0	
		Before FFY Totals			0	0	0	118,350	0	0	0	0	0	0	0	0	0	0	0	0	0	0	0	0	0	0	
		FFY Adjustment Totals			0	0	0	0	0	0	0	0	0	0	0	0	0	0	0	0	0	0	0	0	0	0	
		After FFY Totals			0	0	0	118,350	0	0	0	0	0	0	0	0	0	0	0	0	0	0	0	0	0	0	
Project Description:																											
MPMS# 1746 This project includes the replacement along with minor approach work of the Race Street Bridge over the Little Shenango River approximately 0.3 miles north of the intersection with State Route 18 in the Borough of Greenville. This local bridge is 125 feet in length and is owned by Mercer County.																											
Narrative/Notes:																											
Administrative action returning funds to the Line Item. \$118,250 in deobligated Federal BOF funds (CON phase of MPMS# 1746) were added back to the Mercer Local Bridge Line Item in FFY 2026.																											

SVATS MPO
FFY 2025-2028
Highway/Bridge TIP Modifications

Administrative Action #		Fund Type		FFY 2025		FFY 2026		FFY 2027		FFY 2028		TOTAL PROJECT COST (EST.)	Beyond FFYs		Remarks	Project Location		
Project Title	MPMS #	Phase	Amts	Fed (\$)	State (\$)	Loc/Oth (\$)	Fed (\$)	State (\$)	Loc/Oth (\$)	Fed (\$)	State (\$)	Loc/Oth (\$)	Fed (\$)	State (\$)	Loc/Oth (\$)			
Mercer Highway/Bridge Line Item	106423	CON	Before	1,009,773	0	0	903,457	0	0	150,374	0	0	0	0	0	Line item source of funds	MPMS# 74670	
			Adjust	150,823	0	0	903,457	0	0	150,374	0	0	0	0	0			
			After	1,160,596	0	0	1,808,034	0	0	300,748	0	0	0	0	0			
Mercer Highway/Bridge Line Item	106423	CON	Before	54,814	0	0	16,872	0	0	5,731	0	0	0	0	0	Line item source of funds		
			Adjust	40,211	0	0	16,872	0	0	5,731	0	0	0	0	0			
			After	95,025	0	0	33,744	0	0	11,462	0	0	0	0	0			
SR 3039 Bridge over Lackawannock Creek Mercer Co	74670	CON	Before	150,523	0	0	0	0	0	0	0	0	0	0	0	Return funds to Line Item DEOB # 140972		
			Adjust	(150,523)	0	0	0	0	0	0	0	0	0	0	0			
			After	0	0	0	0	0	0	0	0	0	0	0	0			
Mercer 2024 RPM Mercer Co	116184	CON	Before	40,211	0	0	0	0	0	0	0	0	0	0	0	Return funds to Line Item DEOB # 140983		
			Adjust	(40,211)	0	0	0	0	0	0	0	0	0	0	0			
			After	0	0	0	0	0	0	0	0	0	0	0	0			
Before FFY Totals				0	0	0	0	0	0	0	0	0	0	0	0	0		
FFY Adjustment Totals				0	0	0	0	0	0	0	0	0	0	0	0	0		
After FFY Totals				0	0	0	0	0	0	0	0	0	0	0	0	0		
Project Description:																		
MPMS# 74670 This project includes the replacement of the State Route 3039 (Valley Road) Bridge over Lackawannock Creek in Jefferson Township. The bridge is 32 feet in length.																		
Narrative/Notes:																		
Administrative action returning funds to Line Item. \$150,523 in deobligated Federal BOF funds (CON phase of MPMS# 74670) were added back to the Mercer Highway/Bridge Line Item in FFY 2026. \$40,211 in deobligated Federal STP funds (CON phase of MPMS# 116184) were added back to the Mercer Highway/Bridge Line Item in FFY 2026.																		
MPMS# 116184 Multiple Locations throughout Mercer County																		
Administrative Action #																		
Project Title		MPMS #	Phase	Amts	Fed (\$)	State (\$)	Loc/Oth (\$)	Fed (\$)	State (\$)	Loc/Oth (\$)	Fed (\$)	State (\$)	Loc/Oth (\$)	Fed (\$)	State (\$)	Loc/Oth (\$)	Remarks	Project Location
SVATS Bill/IA Line Item Mercer Co		67103	CON	Before	478,000	0	0	478,000	0	0	478,000	0	0	0	0	0	Line item source of funds	
				Adjust	85,544	0	0	85,544	0	0	85,544	0	0	0	0	0		
				After	563,544	0	0	563,544	0	0	563,544	0	0	0	0	0		
I-79 Mercer County ITS at Grove City - TSMO Mercer Co		116641	CON	Before	85,544	0	0	0	0	0	0	0	0	0	0	0	Return funds to Line Item DEOB # 140974	
				Adjust	(85,544)	0	0	0	0	0	0	0	0	0	0	0		
				After	0	0	0	0	0	0	0	0	0	0	0	0		
Before FFY Totals				0	0	0	0	0	0	0	0	0	0	0	0	0	0	
FFY Adjustment Totals				0	0	0	0	0	0	0	0	0	0	0	0	0	0	
After FFY Totals				0	0	0	0	0	0	0	0	0	0	0	0	0	0	
Project Description:																		
Administrative action returning funds to the Line Item. \$85,544 in deobligated Federal CRP funds (CON phase of MPMS# 116641) were added back to the SVATS Bill/IA Line Item in FFY 2026.																		
MPMS# 116641 This is an ITS (Intelligent Transportation System) project located near I-79 on State Route 208 in Springfield Township, Mercer county. The project will be to install 2 Type A dynamic message boards leading to the interchange for I-79 on SR 208.																		

SVATS MPO
 FFY 2025-2028
 Highway/Bridge TIP Modifications

Administrative Action #10		Fund Type		FFY 2023			FFY 2027			FFY 2028			TOTAL PROJECT COST (EST.)			Beyond FFYs			Remarks	Project Location		
Project Title	MPMS Phase	Amb	Fed St	Fed (\$)	State (\$)	Loc/Oth (\$)	Fed (\$)	State (\$)	Loc/Oth (\$)	Fed (\$)	State (\$)	Loc/Oth (\$)	Fed (\$)	State (\$)	Loc/Oth (\$)	Fed (\$)	State (\$)	Loc/Oth (\$)				
Mercer Highway/Bridge Line Mercer Co	106423 CON	Before					250,000			1,158,807			100,000						Line item source of funding			
		Adjust				(12,593)																
		After			0	0	1,146,314	0	0	250,000	0	0	0	100,000	0	0	0	0				
US 62 Ohio Line to Liberty Sheet Mercer Co 62Z0M	97912 CON	Before		591,644			877,907			222,093			877,907						Adjusting cash flow to add additional RR to funds for the agreement			
		Adjust			12,593					12,593												
		After		591,644	0	0	234,666	0	0	877,907	0	0	0	877,907	0	0	0	0				
Before FFY Totals				591,644	0	0	1,127,907	0	0	1,391,000	0	0	0	0	0	0	0	0	0			
FFY Adjustment Totals				0	0	0	0	0	0	0	0	0	0	0	0	0	0	0	0	0		
After FFY Totals				591,644	0	0	1,127,907	0	0	1,391,000	0	0	0	0	0	0	0	0	0	0		
Project Description: Administrative action adjusting cash flow to add additional RR to funds for the agreement. \$12,593 in Federal NHPP funds were added to the CON phase of MPMS# 97912 in FFY 2026. Source was the Mercer Highway/Bridge Line Item.																						
Narrative/Notes: Administrative action adding additional cost to HSIP to match BCA. \$143,670 in Federal HSIP funds were added the CON phase of MPMS# 11157 in FFY 2026. Source was Mercer Highway/Bridge Line Item.																						
Administrative Action #11		Fund Type		FFY 2023 <td colspan="3">FFY 2027 <td colspan="3">FFY 2028 <td colspan="3">TOTAL PROJECT COST (EST.) <td colspan="3">Beyond FFYs <td colspan="1">Remarks <td colspan="1">Project Location</td> </td></td></td></td></td>			FFY 2027 <td colspan="3">FFY 2028 <td colspan="3">TOTAL PROJECT COST (EST.) <td colspan="3">Beyond FFYs <td colspan="1">Remarks <td colspan="1">Project Location</td> </td></td></td></td>			FFY 2028 <td colspan="3">TOTAL PROJECT COST (EST.) <td colspan="3">Beyond FFYs <td colspan="1">Remarks <td colspan="1">Project Location</td> </td></td></td>			TOTAL PROJECT COST (EST.) <td colspan="3">Beyond FFYs <td colspan="1">Remarks <td colspan="1">Project Location</td> </td></td>			Beyond FFYs <td colspan="1">Remarks <td colspan="1">Project Location</td> </td>			Remarks <td colspan="1">Project Location</td>	Project Location		
Project Title	MPMS Phase	Amb	Fed St	Fed (\$)	State (\$)	Loc/Oth (\$)	Fed (\$)	State (\$)	Loc/Oth (\$)	Fed (\$)	State (\$)	Loc/Oth (\$)	Fed (\$)	State (\$)	Loc/Oth (\$)	Fed (\$)	State (\$)	Loc/Oth (\$)				
Mercer Highway/Bridge Line Mercer Co	106423 CON	Before					721,865			865,535									Line item source of funding			
		Adjust				(143,670)																
		After			0	0	578,195	0	0	721,865	0	0	0									
SR 518/3025 Intersection Mercer Co 518/S01	11157 CON	Before					256,330			400,000									Adding additional cost to HSIP to match BCA. Discussed with Gene Heyman, due to back out period			
		Adjust				143,670																
		After			0	0	400,000	0	0	256,330	0	0	0									
Before FFY Totals				0	0	0	1,121,865	0	0	1,266,535	0	0	0	0	0	0	0	0	0			
FFY Adjustment Totals				0	0	0	0	0	0	0	0	0	0	0	0	0	0	0	0	0		
After FFY Totals				0	0	0	1,121,865	0	0	1,266,535	0	0	0	0	0	0	0	0	0	0		
Project Description: Administrative action adding additional cost to HSIP to match BCA. \$143,670 in Federal HSIP funds were added the CON phase of MPMS# 11157 in FFY 2026. Source was Mercer Highway/Bridge Line Item.																						
Narrative/Notes: Administrative action adding additional cost to HSIP to match BCA. \$143,670 in Federal HSIP funds were added the CON phase of MPMS# 11157 in FFY 2026. Source was Mercer Highway/Bridge Line Item.																						



SVATS Launches Public Engagement for Coordinated Human Services Transportation Plan (CHSTP)

Mercer County, Pennsylvania — June 5, 2026

The Shenango Valley Area Transportation Study (SVATS) Metropolitan Planning Organization (MPO) is pleased to announce the launch of a public engagement process for the Coordinated Human Services Transportation Plan (CHSTP). This important planning effort will help shape the future of accessible, reliable, and efficient transportation services for seniors, people with disabilities, and other residents who rely on transit and rideshare throughout Mercer County.

The Plan is being developed in partnership with the Mercer County Regional Council of Governments (MCRCOG), administrators of the Shenango Valley Shuttle Service, and Mercer County Community Transit, PennDOT, and a broad coalition of local agencies and stakeholders. The plan will identify transportation needs, gaps, and opportunities, and will guide future investments and strategies to improve mobility and quality of life for the region's most vulnerable populations.

Community participation is essential to ensure the CHSTP reflects the needs and priorities of Mercer County residents. Feedback from the survey and a public meeting will directly inform the plan's recommendations and help create a more inclusive, coordinated transportation network.

Public Meeting Scheduled

An in-person public meeting will be held to provide information about the CHSTP and to collect feedback from the community. All are welcome to attend and share their perspectives.

Date & Time: Thursday, June 25, 2026, 1:30–2:30 PM
Location: Mercer County Regional Planning Commission
2491 Highland Road, Hermitage, PA 16148

Public Survey Now Open

SVATS invites residents, service providers, and stakeholders to participate in an online user survey designed to gather input on transportation needs, challenges, and priorities. The survey is available online and in paper format at transit provider facilities, community centers, and other key locations. The survey is open through June 26, 2026.

TAKE THE SURVEY!
Scan the QR Code
or visit
arcg.is/080a8b0



About SVATS MPO

The Shenango Valley Area Transportation Study (SVATS) is the Metropolitan Planning Organization (MPO) responsible for transportation planning and programming for all municipalities in Mercer County, Pennsylvania. The MPO works in partnership with local, state, and federal agencies to improve mobility, safety, and quality of life for all residents.

For more information, contact mail@mcrpc.com

Your voice. Your vision. Your future. **Share your input!**