



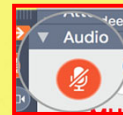
Coordinating Committee Meeting

Tuesday, March 10, 2026—10:30am

This meeting will be recorded.

Please mute your mic unless you are speaking. *Thank you!*

**Click the microphone logo to mute; and click again to un-mute.
Once muted, microphone logo will be red and look like this →**




Agenda

- Roll Call
- Election of 2026 Chair and Vice Chair
- Approval of Minutes
 - December 9, 2025
- 2025-2028 Highway/Bridge TIP Modification and Information Items
- 2025-2028 Transit TIP Modification and Information Items
- Recap of Recent Awards
- Approval WalkWorks Active Transportation Application
- Approval to create a Coordinated Humans Service Plan
- 2027-2030 TIP is under review for AQ
- Long Range Transportation Plan
- Project Updates
 - STU
 - Major Projects
 - PennDOT Construction Presentation
 - PennDOT Multimodal Grant Update
- Transportation Funding Updates
- 2026 Schedule
- Adjournment

Minutes of the 12/9/2025 Meeting*

Motion Needed to Approve



2025-2028 Highway/Bridge TIP Modifications and Informational Items

- **Tip Modifications***

- **Motion Needed to Approve**

- (Julia Cornell, PennDOT CPDM). *

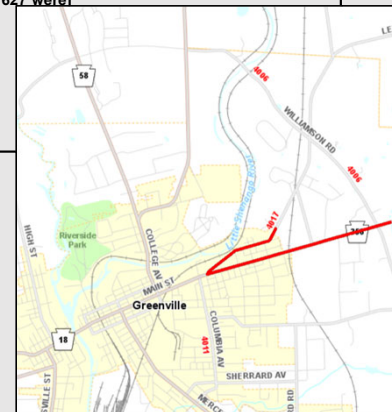
Note: Information regarding these modifications will be posted to the “Mercer County MPO and Public Information” page of MCRPC’s website (Transportation subsection).

Administrative Action #1

* Positive number denotes a surplus/Negative denotes a deficit

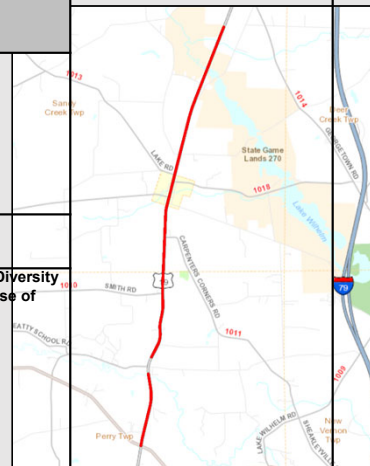
MPO Tech./Coord. Committee Concurrence - 3/10/26

Administrative Action #1			Fund Type		FFY 2025			FFY 2026			FFY 2027			FFY 2028			TOTAL PROJECT	Beyond FFYs			Remarks	Project Location				
Project Title	MPMS	Phase	Amts	Fed	St	Fed (\$)	State (\$)	Loc/Oth (\$)	Fed (\$)	State (\$)	Loc/Oth (\$)	Fed (\$)	State (\$)	Loc/Oth (\$)	Fed (\$)	State (\$)	Loc/Oth (\$)	COST (EST.)	Fed (\$)	State (\$)			Loc/Oth (\$)			
Mercer Highway/Bridge Line Item Mercer Co	106423	CON	Before	NHPP					1,308,907				100,000			100,000			Line Item				Line item source of funding.			
			Adjust	NHPP					(150,000)				150,000													
			After	NHPP			0	0	0	1,158,907	0	0	0	250,000	0	0	100,000	0		0	0	0			0	0
			Before	NHPP										150,000							\$1,550,000					
Adjust	NHPP									150,000			(150,000)													
After	NHPP			0	0	0	150,000	0	0	0	0	0	0	0	0	0	0	0	0	0		0				
Before FFY Totals						0	0	0	1,308,907	0	0	250,000	0	0	0	0	0		0	0		0	0			
FFY Adjustment Totals						0	0	0	0	0	0	0	0	0	0	0	0		0	0	0	0				
After FFY Totals						0	0	0	1,308,907	0	0	250,000	0	0	0	0	0		0	0	0	0				
Project Description:												Narrative/Notes:														
MPMS # 117627 This a 1.43 mile resurfacing project on SR 358 (Main Street) from SR 18 (College Avenue) to SR 4006 (Williamson Road) in the Borough of Greenville and Hempfield Township.												Administrative action adjusting cash flow to open WBSE in FFY 2026. \$150,000 in Federal NHPP funds for MPMS# 117627 were advanced from FFY 2027 to FFY 2026. Balancing source was Mercer Highway/Bridge Line Item.														



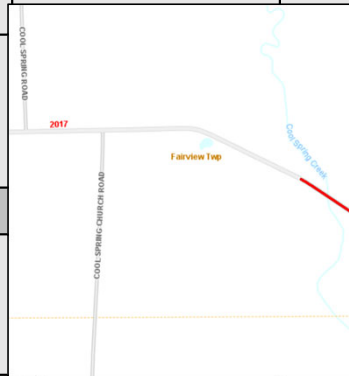
Administrative Action #2

Administrative Action #2				Fund Type		FFY 2025			FFY 2026			FFY 2027			FFY 2028			TOTAL PROJECT	Beyond FFYs			Remarks	Project Location			
Project Title	MPMS	Phase	Amts	Fed	St	Fed (\$)	State (\$)	Loc/Oth (\$)	Fed (\$)	State (\$)	Loc/Oth (\$)	Fed (\$)	State (\$)	Loc/Oth (\$)	Fed (\$)	State (\$)	Loc/Oth (\$)	COST (EST.)	Fed (\$)	State (\$)	Loc/Oth (\$)					
Mercer Highway/Bridge Line Item	106423	CON		STP	581				135,909	271,245		16,972	278,021		5,731	350,000		Line Item				Line item source of funding				
Mercer Co				Before	STP	581				(80,000)	(20,000)															
				Adjust	STP	581			0	0	0	55,909	251,245	0	16,972	278,021	0		5,731	350,000	0			0	0	0
				After	STP	581																				
US 19 Bridge over Shenango River Tributary	1725	PE		STP	581													\$4,959,413				Adjusting cash flow to add additional PE work due to Environmental PNDI for Bats				
Mercer Co				Before	STP	581				80,000	20,000															
				Adjust	STP	581			0	0	0	80,000	20,000	0	0	0	0		0	0	0			0	0	0
19/B19				After	STP	581																				
Before FFY Totals						0	0	0	135,909	271,245	0	16,972	278,021	0	0	350,000	0		0	0	0					
FFY Adjustment Totals						0	0	0	0	0	0	0	0	0	0	0	0	0		0	0	0				
After FFY Totals						0	0	0	135,909	271,245	0	16,972	278,021	0	0	350,000	0		0	0	0					
Project Description:												Narrative/Notes:														
MPMS #1725 This project includes the resurfacing of State Route 19 from Hadley Road North towards Cemetery Road. The bridge replacement of the structure carrying State Route 19 over the Shenango River Tributary will be done as a separate project.												Administrative action adjusting cash flow to add additional PE work due to Environmental Pennsylvania Natural Diversity Inventory (PNDI) for Bats. \$80,000 in Federal STP funds and \$20,000 in State 581 funds were added to the PE phase of MPMS #1725 in FFY 2026. Source was the Mercer Highway/Bridge Line Item in FFYs 2026.														



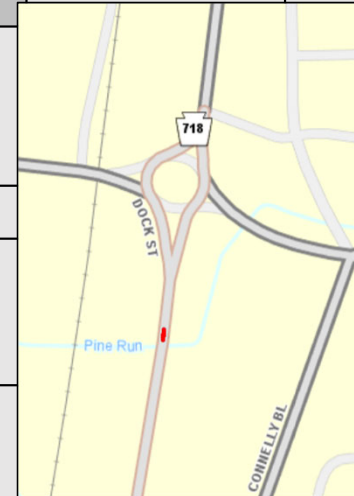
Administrative Action #3

Administrative Action #3				Fund Type		FFY 2025			FFY 2026			FFY 2027			FFY 2028			TOTAL PROJECT	Beyond FFYs			Remarks	Project Location					
Project Title	MPMS	Phase	Amts	Fed	St	Fed (\$)	State (\$)	Loc/Oth (\$)	Fed (\$)	State (\$)	Loc/Oth (\$)	Fed (\$)	State (\$)	Loc/Oth (\$)	Fed (\$)	State (\$)	Loc/Oth (\$)	COST (EST.)	Fed (\$)	State (\$)	Loc/Oth (\$)							
SR 4021: Morrison Run Bridge Mercer Co 4021/B05	58096	CON		BOF					37,803										DEOB				Line item source of funds. Deobligation ID #140973					
			Before																									
			Adjust	BOF							(37,803)																	
			After	BOF			0	0	0	0	0	0	0	0	0	0	0	0		0	0	0			0	0		
SR 3039 Bridge over Lackawannock Creek Mercer Co 3039/B00	74670	CON		BOF					155,496										DEOB				Line item source of funds. Deobligation ID #140972					
			Before																									
			Adjust	BOF							(4,973)																	
			After	BOF			0	0	0	0	150,523	0	0	0	0	0	0	0		0	0	0			0	0		
SR 2017 Brdg/Cool Sprg Ck Mercer Co 2017/B00	1861	CON		BOF		204,789													\$1,747,964				Adjusting cash flow to clear AUC					
			Before																									
			Adjust	BOF							42,776																	
			After	BOF			204,789	0	0	0	42,776	0	0	0	0	0	0	0		0	0	0			0	0		
Before FFY Totals						204,789	0	0	193,299	0	0	0	0	0	0	0	0		0	0	0							
FFY Adjustment Totals						0	0	0	0	0	0	0	0	0	0	0	0		0	0	0							
After FFY Totals						204,789	0	0	193,299	0	0	0	0	0	0	0	0		0	0	0							
Project Description:												Narrative/Notes:																
MPMS # 1861 This project is the replacement of the State Route 2017 (North Foster Road) Bridge over Cool Spring Creek in Fairview Township. The bridge is 51 feet in length.												Administrative action adjusting cash flow to clear AUC. \$42,776 in Federal BOF funds were added to the CON phase of MPMS #1861 in FFY 2026. \$37,803 and \$4,973 in Deobligated, Federal BOF funds from MPMS #58096 and MPMS #74670 respectively in FFY 2026, were the sources of funding.																



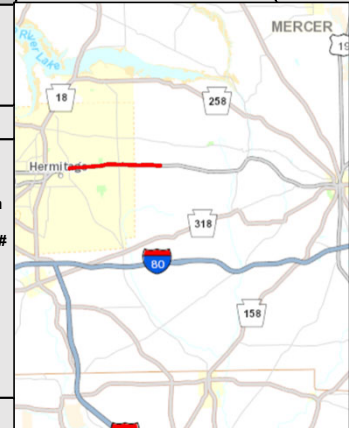
Administrative Action #4

Administrative Action #4				Fund Type		FFY 2025			FFY 2026			FFY 2027			FFY 2028			TOTAL PROJECT	Beyond FFYs			Remarks	Project Location		
Project Title	MPMS	Phase	Amts	Fed	St	Fed (\$)	State (\$)	Loc/Oth (\$)	Fed (\$)	State (\$)	Loc/Oth (\$)	Fed (\$)	State (\$)	Loc/Oth (\$)	Fed (\$)	State (\$)	Loc/Oth (\$)	COST (EST.)	Fed (\$)	State (\$)	Loc/Oth (\$)				
Mercer Highway/Bridge Line Item Mercer Co	106423	CON		BRIP														Line Item				Line item source of funding			
			Before	BRIP																					
			Adjust	BRIP										387,719											
			After	BRIP			0	0	0	0	0	0	0	387,719	0	0	0		0	0	0			0	0
SR 718 over Pine Run Mercer Co 718/B06	117537	CON		BRIP					1,203,997			759,548						\$2,580,826				Adjusting cash flow to match LB+I			
			Before	BRIP																					
			Adjust	BRIP										(387,719)											
			After	BRIP			0	0	0	1,203,997	0	0	371,829	0	0	0	0		0	0	0			0	
Before FFY Totals						0	0	0	1,203,997	0	0	759,548	0	0	0	0	0		0	0	0				
FFY Adjustment Totals						0	0	0	0	0	0	0	0	0	0	0	0		0	0	0				
After FFY Totals						0	0	0	1,203,997	0	0	759,548	0	0	0	0	0		0	0	0				
Project Description:												Narrative/Notes:													
MPMS #117537 This project includes the bridge replacement of the structure carrying SR 718 (Dock Street) over Pine Run in the City of Sharon, Mercer County.												Administrative action adjusting cash flow to match LB + I. \$387,719 in Federal BRIP funds were added to the Mercer Highway/Bridge Line Item in FFY 2027 from the CON phase of MPMS #117537 in FFY 2027.													



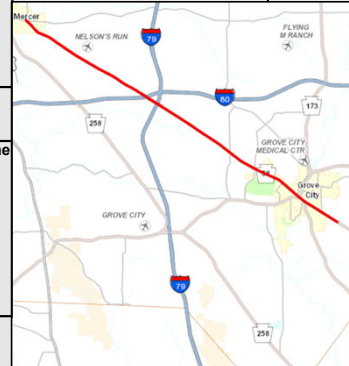
Administrative Action #5

Administrative Action #5				Fund Type		FFY 2025			FFY 2026			FFY 2027			FFY 2028			TOTAL PROJECT	Beyond FFYs			Remarks	Project Location			
Project Title	MPMS	Phase	Amts	Fed	St	Fed (\$)	State (\$)	Loc/Oth (\$)	Fed (\$)	State (\$)	Loc/Oth (\$)	Fed (\$)	State (\$)	Loc/Oth (\$)	Fed (\$)	State (\$)	Loc/Oth (\$)	COST (EST.)	Fed (\$)	State (\$)	Loc/Oth (\$)					
Mercer Highway/Bridge Line Item Mercer Co	106423	CON	Before	NHPP	581														Line Item				Line item source of funding			
			Adjust	NHPP	581																3,257,500	2,019,385				
			After	NHPP	581	0	0	0	0	0	0	0	0	0	0	0	0	0		0	0	3,257,500			2,019,385	0
Mercer Highway/Bridge Line Item Mercer Co	106423	CON	Before	STP															Line Item				Line item source of funding			
			Adjust	STP																	4,902,500					
			After	STP		0	0	0	0	0	0	0	0	0	0	0	0	0		0	0	4,902,500			0	0
US 62: SR 3011 to Horvath Farms Rd Mercer Co 62/463	117487	CON	Before	NHPP	581														\$1,731,000	3,257,500	2,019,385		Adjusting cash flow to remove from TYP, using county funds for a resurfacing project			
			Adjust	NHPP	581																(3,257,500)	(2,019,385)				
			After	NHPP	581	0	0	0	0	0	0	0	0	0	0	0	0	0		0	0	0			0	0
US 62: SR 3011 to Horvath Farms Rd Mercer Co 62/463	117487	CON	Before	STP															\$1,731,000	4,902,500			Adjusting cash flow to remove from TYP, using county funds for a resurfacing project			
			Adjust	STP																	(4,902,500)					
			After	STP		0	0	0	0	0	0	0	0	0	0	0	0	0		0	0	0			0	0
Before FFY Totals						0	0	0	0	0	0	0	0	0	0	0	0	0	0	0	0	0	0			
FFY Adjustment Totals						0	0	0	0	0	0	0	0	0	0	0	0	0	0	0	0	0	0	0		
After FFY Totals						0	0	0	0	0	0	0	0	0	0	0	0	0	0	0	0	0	0	0		
Project Description:												Narrative/Notes:														
<p>MPMS# 117487 This project includes 10.43 miles of resurfacing on US 62 (State St./Sharon Mercer Rd.) from SR 3011 (Keel Ridge Rd) to SR 258 (Maple St.) in Mercer Borough, the City of Hermitage, and Jefferson, Lackawannock, and East Lackawannock Townships in Mercer County. <u>Per above remarks in Administrative Action #5, using county funds for the resurfacing project.</u></p>												<p>Administrative action adjusting cash flow to remove funds from TYP. \$1,945,919 in Federal STP funds, \$1,052,500 in Federal NHPP funds, and \$968,145 in State 581 funds (totaling \$3,966,564) were added back to the Mercer County Line Item in FFY 2030 from the CON phase of MPMS# 117487 in FFY 2030. \$2,369,500 in Federal STP funds, \$997,500 in Federal NHPP funds, and \$868,000 in State 581 funds were added back to the Mercer County Line Item in FFY 2031 from the CON phase of MPMS# 117487 in FFY 2031. \$1,207,500 in Federal NHPP funds, \$587,081 in Federal STP funds, and \$183,240 in State 581 funds were added back to the Mercer County Line Item in FFY 2032 from the CON phase of MPMS# 117487 in FFY 2032. A total of \$10,179,385 was returned to the Mercer County Line Item from MPMS# 117487.</p>														



Administrative Action #6

Administrative Action #6				Fund Type		FFY 2025			FFY 2026			FFY 2027			FFY 2028			TOTAL PROJECT	Beyond FFYs			Remarks	Project Location		
Project Title	MPMS	Phase	Amts	Fed	St	Fed (\$)	State (\$)	Loc/Oth (\$)	Fed (\$)	State (\$)	Loc/Oth (\$)	Fed (\$)	State (\$)	Loc/Oth (\$)	Fed (\$)	State (\$)	Loc/Oth (\$)	COST (EST.)	Fed (\$)	State (\$)	Loc/Oth (\$)				
Mercer Highway/Bridge Line Item Mercer Co	106423	CON	Before		581					251,245				278,021			350,000	Line Item				Line item source of funding.			
			Adjust		581										99,986				4,084,058						
			After		581	0	0	0	0	251,245	0	0	0	0	378,007	0	0		4,434,058	0	0			0	0
SR 58: US 19 to Campbell Drive Mercer Co 58/06M	51188	CON	Before		581					531,963				4,566,979			4,084,058	\$5,243,956				Adjusting Cash flow to match LB+I			
			Adjust		581										(99,986)				(4,084,058)						
			After		581	0	0	0	0	531,963	0	0	0	4,466,993	0	0	0		0	0	0			0	0
Before FFY Totals						0	0	0	0	783,208	0	0	4,845,000	0	0	4,434,058	0	0	0	0	0	0			
FFY Adjustment Totals						0	0	0	0	0	0	0	0	0	0	0	0	0	0	0	0	0	0		
After FFY Totals						0	0	0	0	783,208	0	0	4,845,000	0	0	4,434,058	0	0	0	0	0	0	0		
Project Description:												Narrative/Notes:													
MPMS #51188 This project includes 10.76 miles of resurfacing on State Route 58 (Grove City Road) from the end of the 4 lanes to Oak Street in Findley and Pine Townships, and Grove City and Mercer Boroughs, Mercer County.												Administrative action adjusting cash flow to match LB + I. \$99,986 and \$4,084,058 in State 581 funds were added to the Mercer Highway/Bridge Line Item in FFYs 2027 and 2028 respectively from the CON phase of MPMS #51188 in FFYs 2027 and 2028 respectively.													



Administrative Action #1 Informational

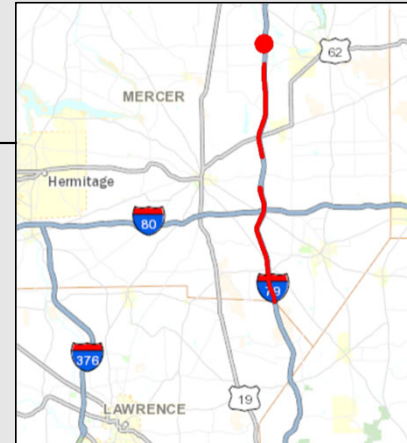
Administrative Action #1 District 1-0 Interstate TIP				Fund Type		FFY 2025			FFY 2026			FFY 2027			FFY 2028			TOTAL PROJECT	Outer Years			Remarks		
Project Title	MPMS	Phase	Amts	Fed	State	Federal	State	Loc/Oth	Federal	State	Loc/Oth	Federal	State	Loc/Oth	Federal	State	Loc/Oth	COST (EST.)	Federal	State	Loc/Oth			
Interstate Contingency / Central Office	75891	CON	Before	NHPP					62,222,608			40,226,060			37,471,909			Line Item	31,633,060			Line item used as funding source to maintain fiscal constraint		
			Adjust	NHPP					(2,046,000)															
			After	NHPP					60,176,608			40,226,060			37,471,909						31,633,060			
I-79: MM 110 - MM 118 and MM 120 - MM 126 - Pres. 79/A18 Mercer	109793	CON-TOLL	Before	NHPP					14,500,084			14,500,085						\$22,464,054				CON cost increase to match Federal Aid Report estimate. 2/12/2026 let date.		
			Adjust	NHPP					2,046,000															
			After	NHPP					16,546,084			14,500,085												
Before Totals						\$0	\$0	\$0	\$76,722,692	\$0	\$0	\$54,726,145	\$0	\$0	\$37,471,909	\$0	\$0		\$31,633,060	\$0	\$0	Actions do not affect air quality conformity.		
Adjustment Totals						\$0	\$0	\$0	\$0	\$0	\$0	\$0	\$0	\$0	\$0	\$0	\$0		\$0	\$0	\$0			
After Totals						\$0	\$0	\$0	\$76,722,692	\$0	\$0	\$54,726,145	\$0	\$0	\$37,471,909	\$0	\$0		\$31,633,060	\$0	\$0			

Project Description:

Narrative/Notes:

MPMS #109793 This projects includes 13.63 miles in both directions of 2.5" mill and inlay (shoulders may be preserved) MM 110 -118 and MM 120 - 126 as well as eight bridge preservations on Interstate 79 in Liberty, Springfield, Findley, Jackson and Lake townships in Mercer Coun

Administrative action to the 2025-28 Interstate TIP increasing the CON phase on the I-79: MM 110 - MM 118 and MM 120 - MM 126 - Pres. project to match Federal Aid Report estimate. 2/12/2026 let date. Interstate Contingency line item used as source of funds to maintain fiscal constraint.



Administrative Action #2 Informational

Administrative Action #2 Shenango Valley and Northwest TIPs				Fund Type		FFY 2025			FFY 2026			FFY 2027			FFY 2028			TOTAL PROJECT	Outer Years			Remarks	Project L	
Project Title	MPMS	Phase	Amts	Fed	State	Federal	State	Loc/Oth	Federal	State	Loc/Oth	Federal	State	Loc/Oth	Federal	State	Loc/Oth	COST (EST.)	Federal	State	Loc/Oth			
Mercer County Systemic Rumble Strips 173/S01 Mercer	121184	CON	Before	hHSIP					434,061										\$444,061				Source of funds for project breakout	MPMS #32411
			Adjust	hHSIP						(269,658)														
US 19- SR 285 to US 6 19/05M Crawford	115366	CON	Before	hHSIP					61,508										\$5,227,000				hHSIP breakout funding added onto location from source: MPMS 121184	MPMS #89174
			Adjust	hHSIP						61,508														
SR 18- SR 6 to SR 616 18/162 Crawford	89174	CON	Before	hHSIP					43,644										\$1,714,000				hHSIP breakout funding phase added from source: MPMS 121184	MPMS #89203
			Adjust	hHSIP						43,644														
SR 98- From SR 198 to SR 6 98/161 Crawford	117436	CON	Before	hHSIP					67,445										\$3,207,976				hHSIP breakout funding phase added from source: MPMS 121184	MPMS #115366
			Adjust	hHSIP						67,445														
US 6- Sheffield Resurfacing 6/33M Warren	32411	CON	Before	hHSIP					25,180										\$2,512,500				hHSIP breakout funding safety phase added from source: MPMS 121184	MPMS #117436
			Adjust	hHSIP						25,180														
SR 666- SR 948 to US 6 666/03M Warren	89203	CON	Before	hHSIP					26,455										\$1,900,000				hHSIP breakout funding phase added from source: MPMS 121184	MPMS #47291
			Adjust	hHSIP						26,455														
US 62- Forest County line to SR 127 62/32M Warren	47291	CON	Before	hHSIP					45,426										\$3,360,235				hHSIP breakout funding phase added from source: MPMS 121184	
			Adjust	hHSIP						45,426														

Project Description:

MPMS #32411 This project includes 2.42 miles of resurfacing on US Route 6 (Grand Army of the Republic Highway/Main Street) from Segment/Offset 0850/0000 to Segment/Offset 0900/0000 in Sheffield Township, Warren County.

MPMS #89174 This project includes 6.77 miles of restoration on State Route 18 (Lexington Street) from State Route 3016 (Harmonsburg Road) to Water Street in Summit and Summerhill Townships, and the Borough of Conneautville. Work involves resurfacing and cold in place recycling.

MPMS #89203 This project includes 2.09 miles of resurfacing on State Route 666 (David Zeisberger Highway) from State Route 948 (Brookston Road) to US Route 6 (Main Street) in Sheffield Township, Warren County.

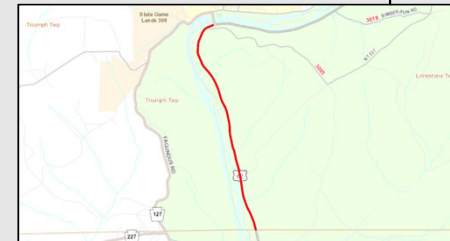
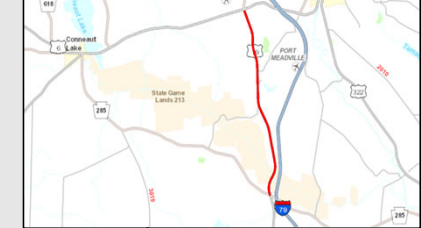
MPMS #115366 This project includes 5.76 miles of resurfacing on US Route 19 (Perry Highway) from SR 285 (Center St.) to US Route 6 (Grand Army of the Rep. Hwy.) in Greenwood, Union, and Vernon Townships, Crawford County.

MPMS #117436 This project is a Betterment (mill & resurface) on SR 98: from SR 198 to SR 6 in Crawford County.

MPMS #47291 This project includes 4.04 miles of resurfacing on US Route 62 from the Forest County line to State Route 127 (Buckingham Street) in Limestone Township, Warren County.

Narrative/Notes:

Administrative Action to the 2025-28 Shenango Valley and Northwest TIPs to add and increase breakout hHSIP funding from MPMS 121184 Mercer County Systemic Rumble Strips to MPMS 32411, 89174, 89203, 115366, 117436, 47291. MPMS 121184 used as source of funds.



Administrative Action #3 Informational

Administrative Action #3 Shenango Valley and Erie TIPS				Fund Type		FFY 2025			FFY 2026			FFY 2027			FFY 2028			TOTAL PROJECT	Outer Years			Remarks		
Project Title	MPMS	Phase	Amts	Fed	State	Federal	State	Loc/Oth	Federal	State	Loc/Oth	Federal	State	Loc/Oth	Federal	State	Loc/Oth	COST (EST.)	Federal	State	Loc/Oth			
Mercer County Systemic Rumble Strips	121184	CON	Before	sHSIP					164,403									\$444,061				Source of funds for rumble strip project breakout		
173/S01			Adjust	sHSIP						(15,130)														
Mercer			After	sHSIP							149,273													
SR 18: Albion	86951	CON	Before	sHSIP														\$818,728				sHSIP breakout funding phase added from source: MPMS 121184		
18/263			Adjust	sHSIP						15,130														
Erie			After	sHSIP							15,130													

Project Description:

MPMS #86951 This project includes 1.34 miles resurfacing on State Route 18 from State Route 3006 (State Road) to Thorton Avenue in Albion Borough, Erie County.

Narrative/Notes:

Administrative Action to the 2025-28 Shenango Valley and Erie TIPS to increase sHSIP breakout funding to MPMS 86951 SR 18: Albion. MPMS 121184: Mercer County Systemic Rumble Strips used as source of sHSIP project breakout funding.



Administrative Action #4 Informational

Administrative Action #4 Shenango Valley TIP				Fund Type		FFY 2025			FFY 2026			FFY 2027			FFY 2028			TOTAL PROJECT	Outer Years			Remarks			
Project Title	MPMS	Phase	Amts	Fed	State	Federal	State	Loc/Oth	Federal	State	Loc/Oth	Federal	State	Loc/Oth	Federal	State	Loc/Oth	COST (EST.)	Federal	State	Loc/Oth				
Mercer County Systemic Rumble Strips 173/S01 Mercer	121184	CON	Before	sHSIP					149,273										\$444,061				Source of funds for rumble strip project breakout		
			Adjust	sHSIP						(112,439)															
			After	sHSIP							36,834														
US 62: SR 3011 to Horvath Farms Rd 62/463 Mercer	117487	CON	Before	sHSIP															\$1,731,000				sHSIP breakout funding phase added from source: MPMS 121184		
			Adjust	sHSIP						34,060															
			After	sHSIP							34,060														
SR 58: Grove City to Butler Cty Line 58/462 Mercer	1580	CON	Before	sHSIP															\$1,186,900				sHSIP breakout funding phase added from source: MPMS 121184		
			Adjust	sHSIP						28,915															
			After	sHSIP							28,915														
SR 173: Grove City to I-80 173/461 Mercer	115349	CON	Before	sHSIP															\$1,316,000				sHSIP breakout funding phase added from source: MPMS 121184		
			Adjust	sHSIP						49,464															
			After	sHSIP							49,464														
Before Totals						\$0	\$0	\$0	\$747,737	\$0	\$0	\$0	\$0	\$0	\$0	\$0	\$0		\$0	\$0	\$0				
Adjustment Totals						\$0	\$0	\$0	\$0	\$0	\$0	\$0	\$0	\$0	\$0	\$0	\$0	\$0		\$0	\$0	\$0			
After Totals						\$0	\$0	\$0	\$747,737	\$0	\$0	\$0	\$0	\$0	\$0	\$0	\$0	\$0		\$0	\$0	\$0			

Project Description:

Narrative/Notes:

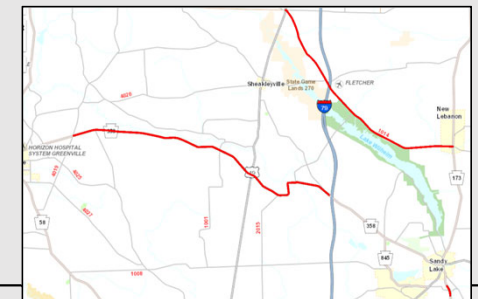
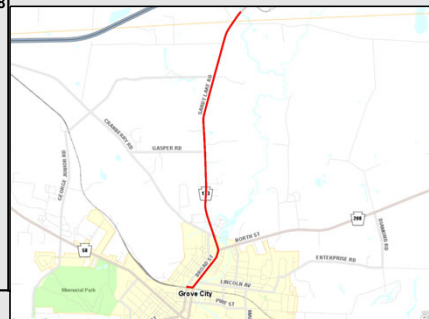
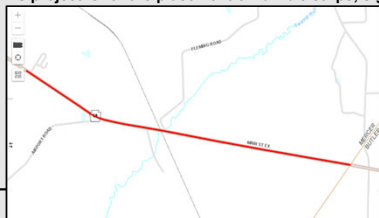
MPMS #1580 This project includes 2.59 miles of resurfacing/restoration on SR 58 (Main Street/Main Street Extension) from Campbell Drive to the Mercer-Butler County Line in Pine Township and the Borough of Grove City.

Administrative Action to the 2025-28 Shenango Valley TIPs to add and increase breakout sHSIP funding to MPMS 1580, MPMS 117487, & MPMS 115349. MPMS 121184 Mercer County Systemic Rumble Strips used as source of breakout funding.

MPMS #117487 This project includes 10.43 miles of resurfacing on US 62 (State St./Sharon Mercer Rd.) from SR 3011 (Keel Ridge Rd) to SR 258 (Maple St.) in Mercer Borough, the City of Hermitage, and Jefferson, Lackawannock, and East Lackawannock Townships in Mercer County.

MPMS #115349 This project includes resurfacing of State Route 173 in Mercer County. This is a 409 funded project.

MPMS #121184 This project is for the placement of rumble strips, signing and delineation upgrades on State Routes 173, 358 and 1014 in Mercer County.



Administrative Action #5 Informational

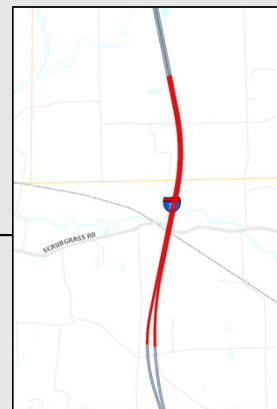
Administrative Action #5 Interstate & D1				Fund Type		FFY 2025			FFY 2026			FFY 2027			FFY 2028			TOTAL PROJECT	Outer Years			Remarks			
Project Title	MPMS	Phase	Amts	Fed	State	Federal	State	Loc/Oth	Federal	State	Loc/Oth	Federal	State	Loc/Oth	Federal	State	Loc/Oth	COST (EST.)	Federal	State	Loc/Oth				
Interstate Contingency / Central Office	75891	CON	Before		581					3,555,420			5,245,021			13,257,144		Line Item			20,386,044		Line item used as funding source to maintain fiscal constraint.		
			Adjust		581						(200,000)														
			After		581						3,355,420			5,245,021			13,257,144							20,386,044	
I-79: MM 118 - MM 119 - Preservation 79/A19 Mercer	116475	PE	Before		581		800,000											\$33,446,270.0					PE increase to match estimate.		
			Adjust		581						200,000														
			After		581		800,000				200,000														
Before Totals						\$0	\$800,000	\$0	\$77,470,429	\$3,555,420	\$0	\$54,726,145	\$5,245,021	\$0	\$37,471,909	\$13,257,144	\$0		\$31,633,060	\$20,386,044	\$0	Actions do not affect air quality conformity.			
Adjustment Totals						\$0	\$0	\$0	\$0	\$0	\$0	\$0	\$0	\$0	\$0	\$0	\$0		\$0	\$0	\$0				
After Totals						\$0	\$800,000	\$0	\$77,470,429	\$3,555,420	\$0	\$54,726,145	\$5,245,021	\$0	\$37,471,909	\$13,257,144	\$0		\$31,633,060	\$20,386,044	\$0				

Project Description:

MPMS #116475 This project includes 2 miles of mill and overlay (shoulders may be preserved) on Interstate 79 from MM 118 - 120 both directions and the Northbound and Southbound bridges over State Route 2014, B&LE Railroad, and Mill Creek in Findley and Jackson townships, Mercer County.

Narrative/Notes:

Administrative action to the 2025-28 Interstate TIP increasing the PE phase of the I-79: MM 118 - MM 119 - Preservation project to match new estimate. Interstate Contingency line item used as funding source to maintain fiscal constraint.



Administrative Action #6 Informational

Administrative Action #6 SVTS TIP				Fund Type			FFY 2025			FFY 2026			FFY 2027			FFY 2028			TOTAL PROJECT	Outer Years			Remarks	
Project Title	MPMS	Phase	Amts	Fed	State	Federal	State	Loc/Oth	Federal	State	Loc/Oth	Federal	State	Loc/Oth	Federal	State	Loc/Oth	COST (EST.)	Federal	State	Loc/Oth			
PROTECT Reserve	118322	CON	Before	PRTCT					13,505,776			31,175,900			56,039,000			Line Item	250,556,000			PROTECT Reserve line item used as funding source to maintain fiscal constraint.		
/			Adjust	PRTCT					(150,000)															
Central Office			After	PRTCT						13,355,776			31,175,900			56,039,000					250,556,000			
SR 2014 - Market Street	32317	PE	Before	PRTCT														\$1,079,000.0				Add PE phase		
2014/22M			Adjust	PRTCT					150,000															
Mercer			After	PRTCT						150,000														
Before Totals						\$0	\$0	\$0	\$13,505,776	\$0	\$0	\$31,175,900	\$0	\$0	\$56,039,000	\$0	\$0		\$250,556,000	\$0	\$0	Actions do not affect air quality conformity.		
Adjustment Totals						\$0	\$0	\$0	\$0	\$0	\$0	\$0	\$0	\$0	\$0	\$0	\$0		\$0	\$0	\$0			
After Totals						\$0	\$0	\$0	\$13,505,776	\$0	\$0	\$31,175,900	\$0	\$0	\$56,039,000	\$0	\$0		\$250,556,000	\$0	\$0			

Project Description:

Narrative/Notes:

MPMS #32317 This project includes resurfacing and stormwater improvements on State Route 58 and State Route 2014 (Market Street) in the Borough of Mercer.

Administrative Action to the 2025-28 SVTS TIP to add the PE phase of the S R 2014 - Market Street project. Statewide PROTECT Reserve used as source of funds to maintain fiscal constraint.



2025-2028 Transit TIP Modifications and Informational Items

- Tip Modifications*

Recent Awards

- TSMO
 - I-80 mile marker 22 CCTV Eastbound
 - I-79 both directions SR358 CCTVs
- HSIP
 - SR62 and Budd Street
 - I-80 Variable speed Limits (VSL) signage
 - SR 19 Springfield Township
- Greenlight Go
 - City of Sharon

Active Transportation PA WalkWorks

- Approval of WalkWork Phase 1 Active Transportation Plan- letter of support
 - County taking a phased approach. Phase 1 includes GIS inventory, mapping, and existing conditions and summary report
 - Phase 2 is Active Transportation Plan MPO will need to apply for additional funds to complete.



PENNSYLVANIA
Downtown Center
• Since 1987 •



Coordinated Humans Service Plan

- Last adopted plan was in 2016 done by Eastgate COG.
- A Coordinated Human Services Transportation Plan outlines how transportation providers and human service agencies will work together.
- Maintains compliance and alignment: Ensures planning requirements are met and transportation coordination is integrated into the LRTP.
- Reflect current service area: Updates the 2016 plan to reflect the MPO's current county-only structure and changing mobility needs.
- Support funding and coordination: Helps maintain eligibility for mobility grants and improves coordination among local providers.
- *Approval to create a Coordinated Humans Service Transportation Plan-

Long Range Transportation Plan- AECOM Presentation

Project Update Summary

STU and TA Projects (SVATS MPO Staff)

- SR18/SR58 College Avenue Project-Greenville- minor landscaping then close out.
- State Street Pedestrian Project- City of Sharon-Closing out
- Service Bridge Project-City of Sharon- Bid last year looking to complete this year.
- McKinley Avenue Bridge- Mercer Borough-PennDOT UPDATE

Project Update Summary

Major Projects/Other TIP Projects (Mark Nicholson, PennDOT D-1)

PennDOT Construction Projects Status **Presentation** (Tom McClelland, PennDOT D-1)



PennDOT Multimodal Grant

Mercer MPO			
APPLICANT	PROJECT	COUNTY	REQUESTED
City of Hermitage	Hermitage Industrial Area Multimodal Transportation Project	Mercer	\$1,141,980.00
Mercer County	Daugherty Road Bridge (No. 3121) Replacement Project	Mercer	\$1,935,576.00
Sharon City	Active Transportation & Roadway Paving Program	Mercer	\$2,124,500.00
			\$5,202,056.00

REMINDER DCED MTF round March 1 through July 31st

Transportation Funding Updates

- PennDOT
 - 2027-2030 TIP Guidance
- FHWA/FTA



Additional Discussion

2026 Schedule


Tuesday, April 21, 2026

- TIP PUBLIC HEARING 12:00-1:00 PM Hybrid
- ½ Day LRTP workshop 10:00-12:00 Hybrid

June 16 @ 10:30 a.m.

September 15 @ 10:30 a.m.

December 8 @ 10:30 a.m.



Mercer County Long Range Transportation Plan

Shenango Valley Area Transportation Study (SVATS) Metropolitan Planning Organization



Adjournment

