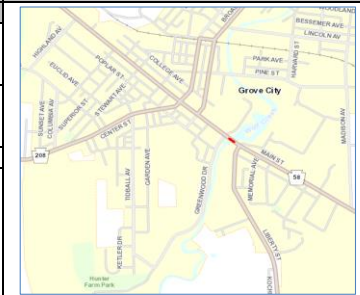
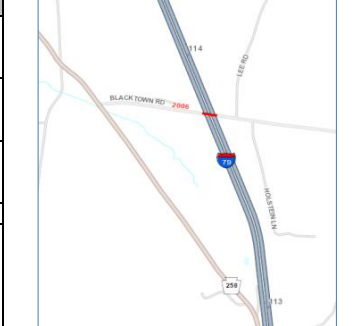
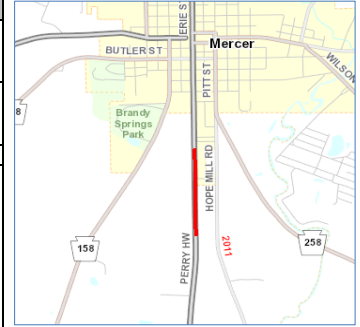


* Positive number denotes a surplus/Negative denotes a deficit

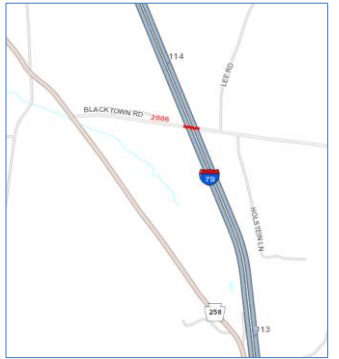
MPO Tech./Coord. Committee Concurrence - 8/10/2021

Administrative Modification #1			Fund Type		FFY 2021			FFY 2022			FFY 2023			FFY 2024			TOTAL PROJECT	Beyond FFYs			Remarks	Project Location			
Project Title	MPMS	Phase	Amts	Fed	St	Fed (\$)	State (\$)	Loc/Oth (\$)	Fed (\$)	State (\$)	Loc/Oth (\$)	Fed (\$)	State (\$)	Loc/Oth (\$)	Fed (\$)	State (\$)		Loc/Oth (\$)	Fed (\$)	State (\$)			Loc/Oth (\$)		
Mercer Highway/Bridge Line Item Mercer County	106423	CON	Before	STP	581	476,324	58,277															Line Item Source of Funds			
			Adjust	STP	581	(23,200)	(5,800)																		
			After	STP	581	453,124	52,477	0	0	0	0	0	0	0	0	0	0	0	0	0	0				
PA 18: PA 358 - Mill Hill Rd. Mercer County 18/23M	109773	PE	Before	STP	581	440,000	110,000																Increase in phase on the TIP to cover environmental agreement needed in PE.		
			Adjust	STP	581	23,200	5,800																		
			After	STP	581	463,200	115,800	0	0	0	0	0	0	0	0	0	0	0	0	0	0				
Project Description:											Narrative/Notes:														
This project is located on SR 18 from State Route 358 to the Greenville Borough line in Greenville Borough and Hempfield Township; Mercer County. The scope of the project is a 3R restoration/rehabilitation which includes mill & inlay, base repair, drainage updates, pavement markings, and ADA curb ramps.											Administrative Modification to the SVTS MPO 2021 TIP to increase PA 18: PA 358 - Mill Hill Rd. (MPMS #109773) PE phase to cover environmental agreement. \$23,200 in Federal STP Funds and \$5,800 in State 581 Funds were added to FFY 2021. The Mercer Highway/Bridge Line Item was used as the funding source.														
Administrative Modification #2			Fund Type		FFY 2021			FFY 2022			FFY 2023			FFY 2024			TOTAL PROJECT	Beyond FFYs			Remarks	Project Location			
Project Title	MPMS	Phase	Amts	Fed	St	Fed (\$)	State (\$)	Loc/Oth (\$)	Fed (\$)	State (\$)	Loc/Oth (\$)	Fed (\$)	State (\$)	Loc/Oth (\$)	Fed (\$)	State (\$)		Loc/Oth (\$)	Fed (\$)	State (\$)			Loc/Oth (\$)		
Mercer Highway/Bridge Line Item Mercer County	106423	CON	Before		185		557,054															Line Item Source of Funds			
			Adjust		185		(354,915)																		
			After		185		202,139	0	0	0	0	0	0	0	0	0	0	0	0	0	0				
US 19/Nesh Ck Trib Mercer County 19/B17	90032	CON	Before		185		456,937			343,063													Increase to cover Low Bid + Inspection on Bridge Bid Items.		
			Adjust		185		354,915																		
			After		185		811,852	0	0	343,063	0	0	0	0	0	0	0	0	0	0	0				
Project Description:											Narrative/Notes:														
This project includes the preservation/rehabilitation/replacement of the US Route 19 (Perry Highway) Bridge over Neshannock Creek Tributary in East Lackawannock Township, Mercer County. The bridge is 11 feet in length. State Route 19 (Perry Highway/Franklin Street) Betterment from Interstate 80 (Z H Confair Highway) to Quince Street; East Lackawannock and Coolspring Townships, and the Borough of Mercer. Scope of Work includes Milling, Overlay, Base Repair, ADA Ramps, Drainage, Guiderail, and Pavement Markings. There is also a bridge replacement over a tributary of Neshannock Creek.											Administrative Modification to the SVTS MPO 2021 TIP to increase US 19/Nesh Ck Trib (MPMS #90032) CON phase to cover Low Bid and Inspection on Bridge Bid items. \$354,915 in State 185 Funds were added to FFY 2021. The Mercer Highway/Bridge Line Item was used as the funding source.														
Administrative Modification #3			Fund Type		FFY 2021			FFY 2022			FFY 2023			FFY 2024			TOTAL PROJECT	Beyond FFYs			Remarks	Project Location			
Project Title	MPMS	Phase	Amts	Fed	St	Fed (\$)	State (\$)	Loc/Oth (\$)	Fed (\$)	State (\$)	Loc/Oth (\$)	Fed (\$)	State (\$)	Loc/Oth (\$)	Fed (\$)	State (\$)		Loc/Oth (\$)	Fed (\$)	State (\$)			Loc/Oth (\$)		
Mercer Highway/Bridge Line Item Mercer County	106423	CON	Before		581		52,477			17,500												Line Item Source of Funds			
			Adjust		581		253,536			442,000															
			After		581		306,013	0	0	459,500	0	0	0	0	0	0	0	0	0	0	0				
US 19 Corridor Improvements Mercer County 19/14M	97907	CON	Before		581		1,061,000			2,189,000													Return funds from savings on Low Bid + Inspection on Roadway Bid Items.		
			Adjust		581		(253,536)			(442,000)															
			After		581		807,464	0	0	1,747,000	0	0	0	0	0	0	0	0	0	0	0				
Project Description:											Narrative/Notes:														
This Betterment project includes 1.66 miles of resurfacing and safety improvements including guiderail upgrades, rumble strips, radii improvements and signage on US Route 19 (Perry Highway/Franklin Street) from Interstate 80 (Z H Confair Highway) to Quince Street in East Lackawannock, Springfield, and Coolspring Townships, and the Borough of Mercer, Mercer County.											Administrative Modification to the SVTS MPO 2021 TIP to decrease US 19 Corridor Improvements (MPMS #97907) CON phase due to savings on Low Bid and Inspection on Roadway Bid items. \$253,536 in State 581 Funds were removed from FFY 2021 and \$442,000 in Federal 581 funds were removed from FFY 2022. Funds were returned to the Mercer Highway/Bridge Line Item.														

Administrative Modification #4				Fund Type		FFY 2021			FFY 2022			FFY 2023			FFY 2024			TOTAL PROJECT	Beyond FFYs			Remarks	Project Location	
Project Title	MPMS	Phase	Amnts	Fed	St	Fed (\$)	State (\$)	Loc/Oth (\$)	Fed (\$)	State (\$)	Loc/Oth (\$)	Fed (\$)	State (\$)	Loc/Oth (\$)	Fed (\$)	State (\$)	Loc/Oth (\$)	Cost (Est.)	Fed (\$)	State (\$)	Loc/Oth (\$)			
Mercer Highway/Bridge Line Item Mercer County	106423	CON		Before	185		202,139				50,000								Line Item Source of Funds					
				Adjust	185					192,158														
				After	185	0	202,139	0	0	242,158	0	0	0	0	0	0	0	0					0	0
US 19/Nesh Ck Trib Mercer County 19/B17	90032	CON		Before	185		811,852				343,063								\$1,362,757	Correction to cover final bid amounts on 97907/90032.				
				Adjust	185					(192,158)														
				After	185	0	811,852	0	0	150,905	0	0	0	0	0	0	0	0						0
Project Description:										Narrative/Notes:														
This project includes the preservation/rehabilitation/replacement of the US Route 19 (Perry Highway) Bridge over Neshannock Creek Tributary in East Lackawannock Township, Mercer County. The bridge is 11 feet in length. State Route 19 (Perry Highway/Franklin Street) Betterment from Interstate 80 (Z H Confair Highway) to Quince Street; East Lackawannock and Coolspring Townships, and the Borough of Mercer. Scope of Work includes Milling, Overlay, Base Repair, ADA Ramps, Drainage, Guiderail, and Pavement Markings. There is also a bridge replacement over a tributary of Neshannock Creek.										Administrative Modification to the SVTS MPO 2021 TIP to decrease US 19/Nesh Ck Trib (MPMS #90032) CON phase to cover final bid amounts on other projects. \$192,158 in State 185 Funds were removed from FFY 2022. Funds were returned to the Mercer Highway/Bridge Line Item.														
Administrative Modification #5				Fund Type		FFY 2021			FFY 2022			FFY 2023			FFY 2024			TOTAL PROJECT	Beyond FFYs			Remarks	Project Location	
Project Title	MPMS	Phase	Amnts	Fed	St	Fed (\$)	State (\$)	Loc/Oth (\$)	Fed (\$)	State (\$)	Loc/Oth (\$)	Fed (\$)	State (\$)	Loc/Oth (\$)	Fed (\$)	State (\$)	Loc/Oth (\$)	Cost (Est.)	Fed (\$)	State (\$)	Loc/Oth (\$)			
Mercer Highway/Bridge Line Item Mercer County	106423	CON		Before	BOF	185		202,139											Line Item Source of Funds					
				Adjust	BOF	185		(2,000)																
				After	BOF	185		200,139	0	0	0	0	0	0	0	0	0	0					0	0
Kelly Rd Brs T-388 (Dual) Mercer County /LOO	1671	CON		Before	BOF			8,000											Deobligation	Use Deob as line item source of funds. Deob #120583				
				Adjust	BOF			(8,000)																
				After	BOF			0	0	0	0	0	0	0	0	0	0	0						0
Blacktown Rd Brdg/I-79 Mercer County 2006/B00	1925	PE		Before	BOF	185	20,000	5,000											\$995,000	Increase to cover design for Bridge Project. In-house Design.				
				Adjust	BOF	185	8,000	2,000																
				After	BOF	185	28,000	7,000	0	0	0	0	0	0	0	0	0	0						0
Project Description:										Narrative/Notes:														
This project includes the restoration/rehabilitation/replacement of the State Route 2006 (Blacktown Road) Bridge over Interstate 79 (Raymond P. Shafer Highway) in Springfield Township, Mercer County. Work involves the parapets, a waterproof membrane, patching the deck, substructure, beam patching, and plug dams. The bridge is 236 feet in length.										Administrative Modification to the SVTS MPO 2021 TIP to increase Blacktown Rd Brdg/I-79 (MPMS #1925) PE phase to cover design costs. \$8,000 in Federal BOF Funds and \$2,000 in State 185 Funds were added to FFY 2021. The Mercer Highway/Bridge Line Item and a deobligation were used as funding sources.														
Administrative Modification #6 and 7				Fund Type		FFY 2021			FFY 2022			FFY 2023			FFY 2024			TOTAL PROJECT	Beyond FFYs			Remarks	Project Location	
Project Title	MPMS	Phase	Amnts	Fed	St	Fed (\$)	State (\$)	Loc/Oth (\$)	Fed (\$)	State (\$)	Loc/Oth (\$)	Fed (\$)	State (\$)	Loc/Oth (\$)	Fed (\$)	State (\$)	Loc/Oth (\$)	Cost (Est.)	Fed (\$)	State (\$)	Loc/Oth (\$)			
Mercer Highway/Bridge Line Item Mercer County	106423	CON		Before	185						242,158			204,500			1,050,248		Line Item Source of Funds					
				Adjust	185					500,000					(500,000)									
				After	185	0	0	0	0	742,158	0	0	204,500	0	0	550,248	0	0					0	
SR 58: Wolf Creek Brdg Mercer County 58/B14	58003	CON		Before	185						500,000			500,000					\$1,200,000	From latest BAMS and inspection data moving the project LET to 2023				
				Adjust	185					(500,000)					500,000									
				After	185	0	0	0	0	0	0	500,000	0	0	0	500,000	0	0						0
Project Description:										Narrative/Notes:														
This project includes the preservation/rehabilitation/replacement of the State Route 58 (Main Street) Bridge over Wolf Creek in the Borough of Grove City. The bridge is 133 feet in length.										Administrative Modification to the SVTS MPO 2021 TIP to move funding for the SR 58: Wolf Creek Brdg (MPMS #58003) CON phase to push the Project Let to 2023. \$500,000 in State 185 Funds were removed from FFY 2021 and added to FFY 2023. The Mercer Highway/Bridge Line Item was used as the balancing source.														



MPO/RPO
 FFY 2021-2024
 Highway/Bridge TIP Management Action

Administrative Modification #8				Fund Type		FFY 2021			FFY 2022			FFY 2023			FFY 2024			TOTAL PROJECT	Beyond FFYs			Remarks	Project Location					
Project Title	MPMS	Phase	Amts	Fed	St	Fed (\$)	State (\$)	Loc/Oth (\$)	Fed (\$)	State (\$)	Loc/Oth (\$)	Fed (\$)	State (\$)	Loc/Oth (\$)	Fed (\$)	State (\$)	Loc/Oth (\$)	Cost (Est.)	Fed (\$)	State (\$)	Loc/Oth (\$)							
Mercer Highway/Bridge Line Item Mercer County	106423	CON		Before	185						742,158			204,500			550,248						Line Item Source of Funds					
				Adjust	185								(150,000)															
				After	185	0	0	0	0	742,158	0	0	54,500	0	0	550,248	0				0	0	0					
SR 19 over Johnstown Run Mercer County 19/B07	84914	CON		Before	185											750,000								Advancing Project on TIP to Let in early 2022.				
				Adjust	185											(750,000)												
				After	185																							
Blacktown Rd Brdg/I-79 Mercer County 2006/B00	1925	CON		Before	185		300,000				600,000													From latest BAMS and inspection data moving the project out and using the funds on other projects.				
				Adjust	185									150,000														
				After	185		300,000			600,000				150,000														
Project Description:									Narrative/Notes:																			
This project includes the restoration/rehabilitation/replacement of the State Route 2006 (Blacktown Road) Bridge over Interstate 79 (Raymond P. Shafer Highway) in Springfield Township, Mercer County. Work involves the parapets, a waterproof membrane, patching the deck, substructure, beam patching, and plug dams. The bridge is 236 feet in length.									Administrative action to the 2021 SVTS TIP to increase Blacktown Rd Brdg/I-79 (MPMS# 1925) CON Phase. \$150,000 State 185 funds in FFY 2023 and \$750,000 State 185 funds in FFY 2024. The Mercer Highway/Bridge Line Item and SR 19 over Johnstown Run MPMS #84914 were used as funding sources.																			
Administrative Modification #9				Fund Type		FFY 2021			FFY 2022			FFY 2023			FFY 2024			TOTAL PROJECT	Beyond FFYs			Remarks	Project Location					
Project Title	MPMS	Phase	Amts	Fed	St	Fed (\$)	State (\$)	Loc/Oth (\$)	Fed (\$)	State (\$)	Loc/Oth (\$)	Fed (\$)	State (\$)	Loc/Oth (\$)	Fed (\$)	State (\$)	Loc/Oth (\$)	Cost (Est.)	Fed (\$)	State (\$)	Loc/Oth (\$)							
SR 19 over Johnstown Run Mercer County 19/B07	84914	CON		Before	185																			Advancing Project on TIP to Let in early 2022 and increase CON for latest estimate.				
				Adjust	185		300,000																					
				After	185		300,000																					
Blacktown Rd Brdg/I-79 Mercer County 2006/B00	1925	CON		Before	185		300,000				600,000			150,000			750,000							From latest BAMS and inspection data moving the project out and using the funds on other projects.				
				Adjust	185		(300,000)																					
				After	185		0			600,000			150,000			750,000												
Project Description:									Narrative/Notes:																			
This project includes the preservation/rehabilitation/replacement of the State Route 19 (Perry Highway) Bridge over Johnston Run in Springfield Township. The bridge is 37 feet in length.									Administrative action to the 2021 SVTS TIP to increase SR 19 over Johnstown Run (MPMS #84914). \$300,000 State 581 funds in FFY 2021 and \$600,000 State 581 funds in FFY 2022. Blacktown Rd Brdg/I-79 MPMS #1925 was used as the funding source.																			
Administrative Modification #10				Fund Type		FFY 2021			FFY 2022			FFY 2023			FFY 2024			TOTAL PROJECT	Beyond FFYs			Remarks	Project Location					
Project Title	MPMS	Phase	Amts	Fed	St	Fed (\$)	State (\$)	Loc/Oth (\$)	Fed (\$)	State (\$)	Loc/Oth (\$)	Fed (\$)	State (\$)	Loc/Oth (\$)	Fed (\$)	State (\$)	Loc/Oth (\$)	Cost (Est.)	Fed (\$)	State (\$)	Loc/Oth (\$)							
Mercer Highway/Bridge Line Item Mercer County	106423	CON		Before	185		200,139																	Line Item Source of Funds				
				Adjust	185		(50,000)																					
				After	185	0	150,139	0	0	0	0	0	0	0	0	0	0	0	0	0		0	0			0		
SR 58/Shen River Trib #3 - Streambed Paving Mercer County 58/SBP	78850	CON		Before	185																			Add project to the TIP for a preservation project for the structure to be completed by DF.				
				Adjust	185		50,000																					
				After	185	0	50,000	0	0	0	0	0	0	0	0	0	0	0	0	0		0	0			0		
Project Description:									Narrative/Notes:																			
This project includes the streambed paving of the State Route 58 (Mercer Road) Bridge over the Shenango River Tributary #3 in Delaware Township. The bridge is 8 feet in length.									Administrative Action to the 2021 SVTS TIP to increase SR 58/Shen River Trib #3 - Streambed Paving (MPMS #78850). \$50,000 State 185 Funds added in FFY 2021. The Mercer Highway/Bridge Line Item was used as a funding source.																			
Before FFY Totals						944,324	4,317,014	0	0	5,626,942	0	0	1,059,000	0	0	3,100,496	0		0	0	0							
FFY Adjustment Totals						0	0	0	0	0	0	0	0	0	0	0	0	0		0	0	0						
After FFY Totals						944,324	4,317,014	0	0	5,626,942	0	0	1,059,000	0	0	3,100,496	0		0	0	0							

