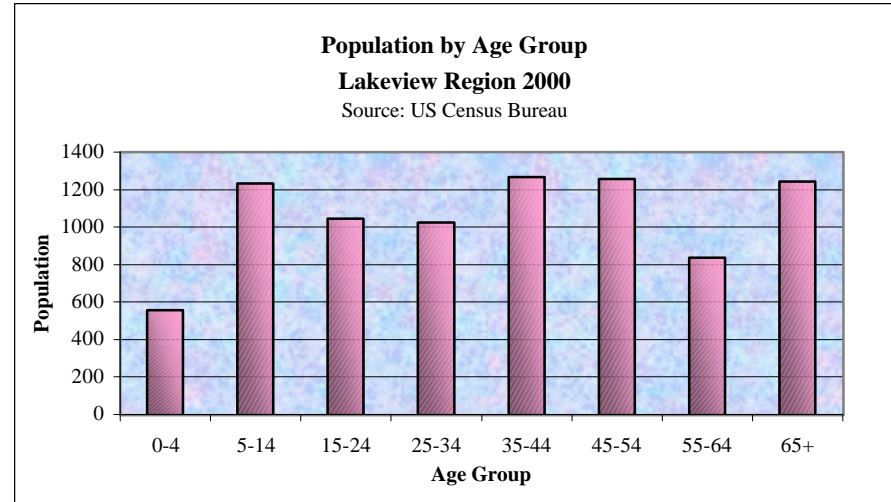
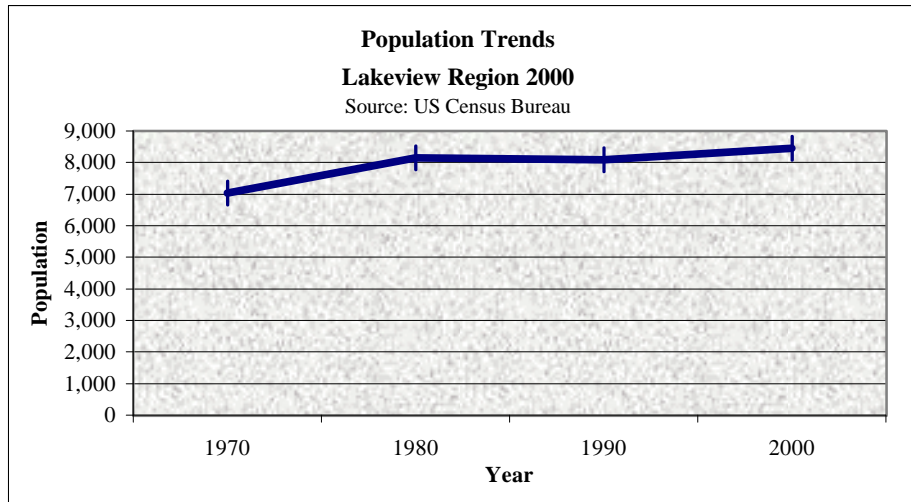


LAKEVIEW REGION- Population Profile

Source: US Census Bureau

	Population			
	1970	1980	1990	2000
Fairview Township	889	965	910	1,036
Jackson Township	691	1,045	1,089	1,206
Lake Township	544	598	651	706
Mill Creek Township	466	587	604	639
New Vernon Township	402	476	493	524
Sandy Lake Township	884	1,163	1,161	1,248
Worth Township	767	893	906	830
Jackson Center Borough	274	265	244	221
Sandy Lake Borough	772	779	722	743
Stoneboro Borough	1,129	1,177	1,091	1,104
New Lebanon Borough	211	197	209	205
Lakeview Region	7,029	8,145	8,080	8,462
Mercer County	127,225	128,299	121,003	120,293
Pennsylvania	11,800,766	11,864,720	11,881,643	12,281,059

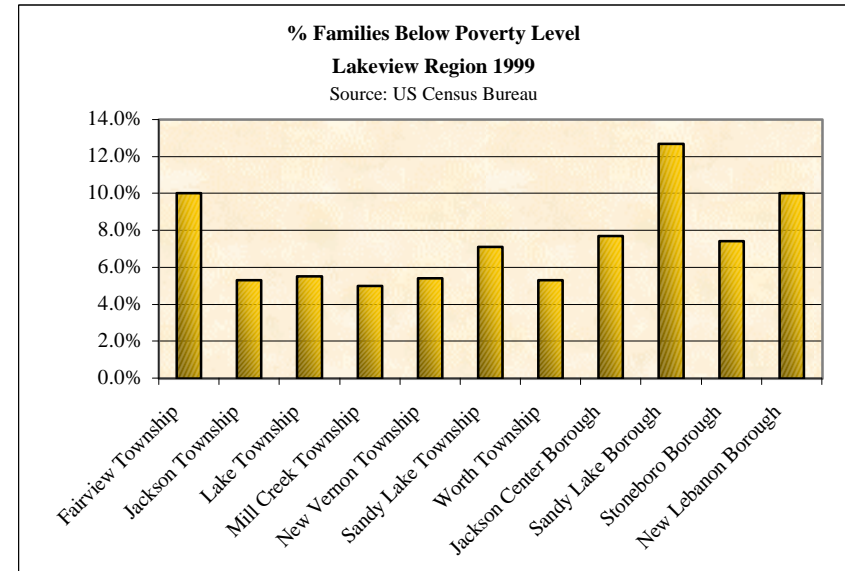
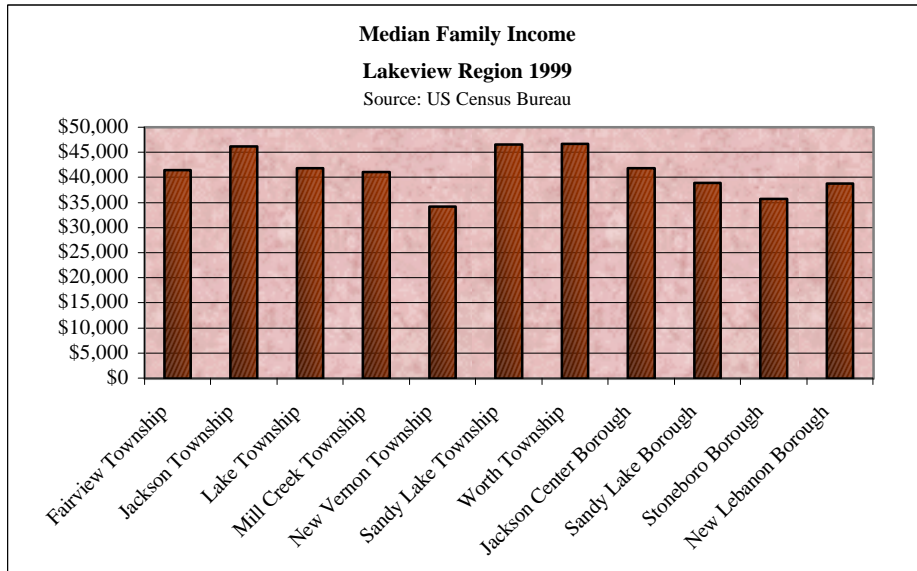
Lakeview Region Age Group		
Age Group	1990	2000
0-4	546	556
5-14	1,318	1,233
15-24	1,014	1,045
25-34	1,155	1,025
35-44	1,252	1,268
45-54	888	1,256
55-64	811	836
65+	1,106	1,243



LAKEVIEW REGION- Economic Profile

Source: US Census Bureau

	Median Family Income			Median Household Income	Per Capita Income	% Families Below Poverty Level		
	1979	1989	1999	1999	1999	1979	1989	1999
Fairview Township	\$16,364	\$26,726	\$41,417	\$40,395	\$14,909	8.7%	9.4%	10.0%
Jackson Township	\$19,612	\$29,934	\$46,136	\$42,574	\$18,326	4.4%	8.5%	5.3%
Lake Township	\$16,538	\$27,734	\$41,875	\$36,591	\$14,690	16.2%	15.6%	5.5%
Mill Creek Township	\$16,667	\$31,750	\$41,023	\$39,219	\$16,928	12.5%	0.0%	5.0%
New Vernon Township	\$19,904	\$26,500	\$34,125	\$32,031	\$13,325	2.0%	6.9%	5.4%
Sandy Lake Township	\$18,269	\$28,750	\$46,528	\$39,896	\$19,140	9.0%	8.0%	7.1%
Worth Township	\$17,137	\$30,625	\$46,719	\$41,328	\$18,434	7.9%	8.0%	5.3%
Jackson Center Borough	\$16,806	\$30,000	\$41,875	\$35,625	\$15,721	0.0%	19.1%	7.7%
Sandy Lake Borough	\$18,510	\$27,625	\$38,958	\$34,231	\$15,460	6.9%	18.6%	12.7%
Stoneboro Borough	\$18,821	\$30,284	\$35,714	\$30,592	\$14,999	4.4%	5.5%	7.4%
New Lebanon Borough	\$15,833	\$23,750	\$38,750	\$38,472	\$16,735	16.6%	24.0%	10.0%
Mercer County	\$19,975	\$29,347	\$41,776	\$34,666	\$17,636	6.6%	10.1%	8.8%
Pennsylvania	\$19,995	\$34,856	\$49,184	\$40,106	\$20,880	7.7%	8.2%	7.8%



LAKEVIEW REGION- Major Areas of Employment

Source: US Census Bureau

Percentage of Workers Employed

	Agriculture		Manufacturing	Wholesale	Retail	Transportation &	Finance, Insurance		Education &		Public		
	Construction	Trade		Trade	Warehousing	Information	& Real Estate	Professional	Health	Arts	Administration	Other	
Fairview Township	9.8%	7.1%	20.6%	10.2%	6.9%	5.5%	0.0%	4.2%	3.5%	14.6%	6.0%	5.1%	6.4%
Jackson Township	2.8%	6.3%	28.1%	3.3%	14.9%	6.7%	0.4%	2.1%	3.3%	17.2%	5.6%	6.1%	3.2%
Lake Township	11.2%	6.6%	20.5%	5.9%	12.9%	3.3%	0.0%	5.0%	5.0%	16.5%	6.9%	3.6%	2.6%
Mill Creek Township	8.1%	9.1%	22.6%	2.0%	5.7%	4.1%	1.7%	4.1%	2.4%	18.9%	4.4%	7.4%	9.5%
New Vernon Township	10.4%	7.1%	21.3%	3.8%	12.1%	5.0%	1.3%	2.9%	3.8%	14.2%	12.1%	3.3%	2.9%
Sandy Lake Township	2.6%	3.6%	21.0%	7.3%	13.6%	5.3%	0.0%	3.5%	4.5%	21.7%	6.0%	7.1%	3.8%
Worth Township	4.1%	9.4%	20.4%	3.1%	10.8%	5.5%	1.9%	1.7%	3.1%	22.8%	6.7%	3.6%	6.7%
Jackson Center Borough	0.0%	2.9%	19.0%	3.8%	12.4%	6.7%	1.9%	6.7%	6.7%	27.6%	4.8%	0.0%	7.6%
Sandy Lake Borough	1.8%	4.3%	27.4%	4.3%	11.1%	3.7%	2.8%	5.8%	3.7%	21.5%	5.2%	5.2%	3.1%
Stoneboro Borough	2.1%	5.0%	22.8%	7.9%	13.3%	6.0%	0.4%	3.1%	3.9%	19.9%	5.6%	3.7%	6.4%
New Lebanon Borough	0.0%	20.6%	20.6%	3.1%	10.3%	5.2%	0.0%	6.2%	2.1%	6.2%	17.5%	2.1%	6.2%
Mercer County	1.6%	5.1%	20.1%	3.8%	13.4%	5.0%	1.6%	4.2%	4.7%	23.7%	7.7%	4.2%	5.0%
Pennsylvania	1.3%	6.0%	16.0%	3.6%	12.1%	5.4%	2.6%	6.6%	8.5%	21.9%	7.0%	4.2%	4.8%

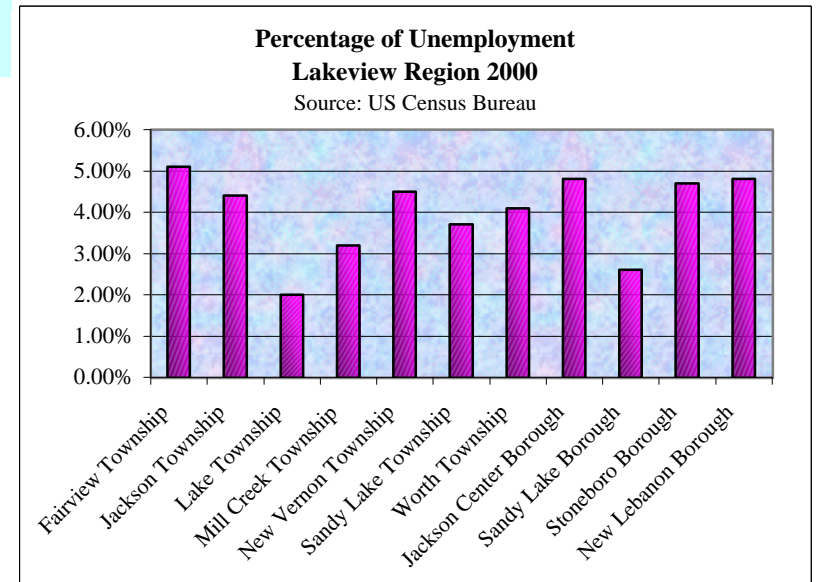
LAKEVIEW REGION- Education- 2000

Source: US Census Bureau

	Percentage of Population		Civilian	Not in	
	HS Graduate	College Graduate	Labor Force	% Unemployed	Labor Force
Fairview Township	75.8%	11.9%	489	5.10%	254
Jackson Township	82.1%	16.5%	611	4.40%	325
Lake Township	79.5%	13.6%	313	2.00%	197
Mill Creek Township	83.4%	10.5%	312	3.20%	187
New Vernon Township	82.9%	12.4%	258	4.50%	144
Sandy Lake Township	88.5%	14.5%	641	3.70%	352
Worth Township	89.1%	11.9%	444	4.10%	234
Jackson Center Borough	74.3%	12.2%	113	4.80%	55
Sandy Lake Borough	81.6%	14.8%	340	2.60%	236
Stoneboro Borough	87.2%	11.5%	524	4.70%	351
New Lebanon Borough	75.0%	3.7%	105	4.80%	60
Mercer County	82.9%	17.3%	55,495	3.50%	40,113
Pennsylvania	81.9%	22.4%	#####	3.50%	3,692,528

LAKEVIEW REGION- Labor Force & Unemployment- 2000

Source: US Census Bureau



LAKEVIEW REGION- Housing Profile

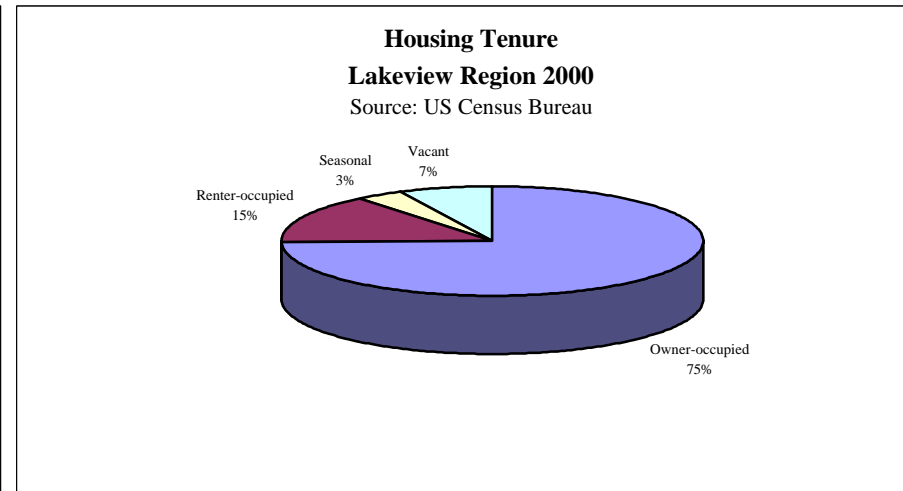
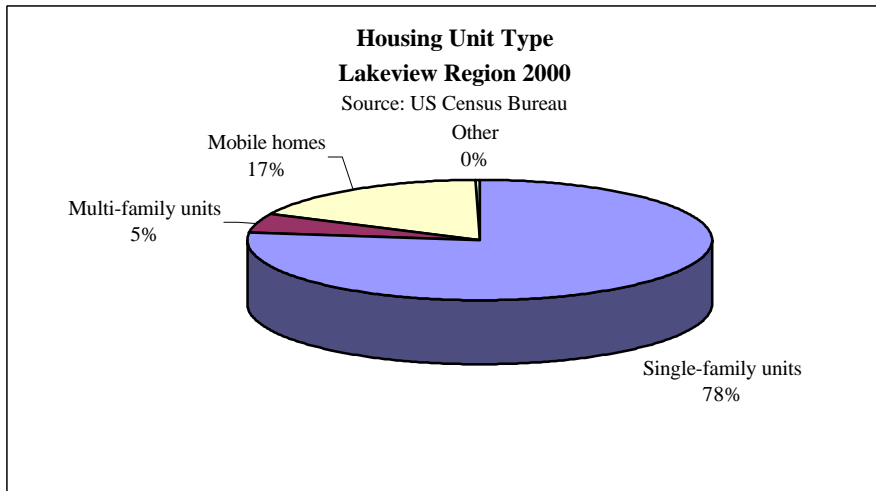
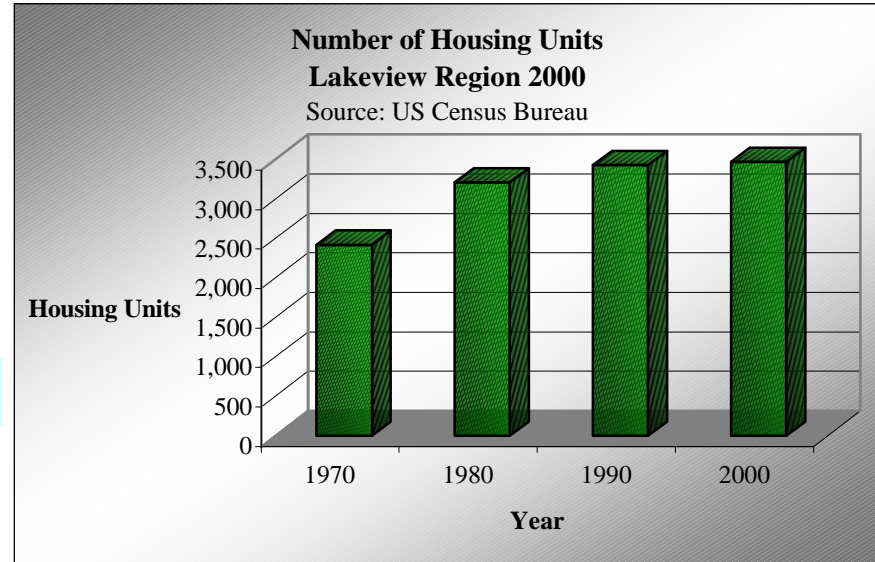
Source: US Census Bureau

Lakeview Region Housing Units

Year	Housing Units	Change
1970	2,420	
1980	3,208	+24.6%
1990	3,426	+6.4%
2000	3,467	+1.2%

Lakeview Region Housing Characteristics

Housing Characteristics	Lakeview Housing Units	Lakeview %	Mercer County %	Pennsylvania %
Single-family units	2,665	76.9%	75.2%	73.8%
Multi-family units	190	5.5%	15.3%	21.2%
Mobile homes	602	17.4%	9.5%	4.9%
Other	10	0.3%	0.0%	0.0%
Owner-occupied	2,683	77.4%	76.3%	71.3%
Renter-occupied	521	15.0%	23.7%	28.7%
Seasonal	124	3.6%	1.0%	2.8%
Vacant	263	7.6%	6.3%	9.0%



LAKEVIEW REGION- Subdivisions

Source: Mercer County Regional Planning Commission

	1980	1981	1982	1983	1984	1985	1986	1987	1988	1989	1990	1991	1992	1993	1994	1995	1996	1997	1998	1999	2000	2001	TOTAL
Fairview Township	8	7	3	7	1	13	3	6	3	9	9	10	8	5	4	19	6	3	8	6	6	8	152
Jackson Township	9	5	1	5	6	14	11	13	18	10	3	4	9	7	6	5	7	4	10	5	7	8	167
Lake Township	3	10	10	4	3	4	1	6	5	5	5	5	1	2	2	8	6	20	3	5	1	2	111
Mill Creek Township	2	5	6	11	12	4	3	3	2	6	1	5	4	3	7	6	8	15	11	5	6	5	130
New Vernon Township	9	5	2	7	5	9	2	7	1	7	1	3	8	6	5	1	1	7	7	5	5	5	108
Sandy Lake Township	24	14	12	7	4	9	6	15	20	12	27	17	5	11	28	10	19	17	9	10	4	8	288
Worth Township	10	9	5	2	12	5	7	14	12	4	2	8	5	4	6	11	9	4	8	5	11	5	158
Jackson Center Borough	0	1	1	0	0	0	1	0	0	0	0	0	8	0	0	0	0	0	1	1	2	0	15
Sandy Lake Borough	3	5	1	0	0	0	3	2	1	0	1	6	1	7	3	1	4	1	1	1	2	0	43
Stoneboro Borough	7	1	1	13	5	3	1	2	2	2	7	4	3	9	3	3	1	6	0	1	1	3	78
New Lebanon Borough	1	20	0	0	0	0	0	0	0	0	0	0	0	1	0	0	1	1	2	0	0	1	27
Yearly Totals	76	82	42	56	48	61	38	68	64	55	56	62	52	55	64	64	62	78	60	44	45	45	1277
Mercer County	462	486	344	392	385	298	341	378	336	359	467	417	509	425	514	555	421	544	589	336	417	599	9574

