







Transportation Infrastructure Map

Mercer County Comprehensive Plan

Mercer County, Pennsylvania



Legend

-  State, US and Interstate Highways
-  Local Roads
-  Inactive Railroad
-  Active Railroad
-  Surface Water

Data Source: Mercer County Regional Planning Commission, PennDOT, PGC USGS, PSU

Data Projection: Pennsylvania State Plane, South Zone; Datum NAD83



Map drawn by: alo	Date: 07/21/04
alo	08/27/04
dbg	06/06/05
Map Reviewed by: rnk	Date: 06/03/05
Map Approved by:	Date: