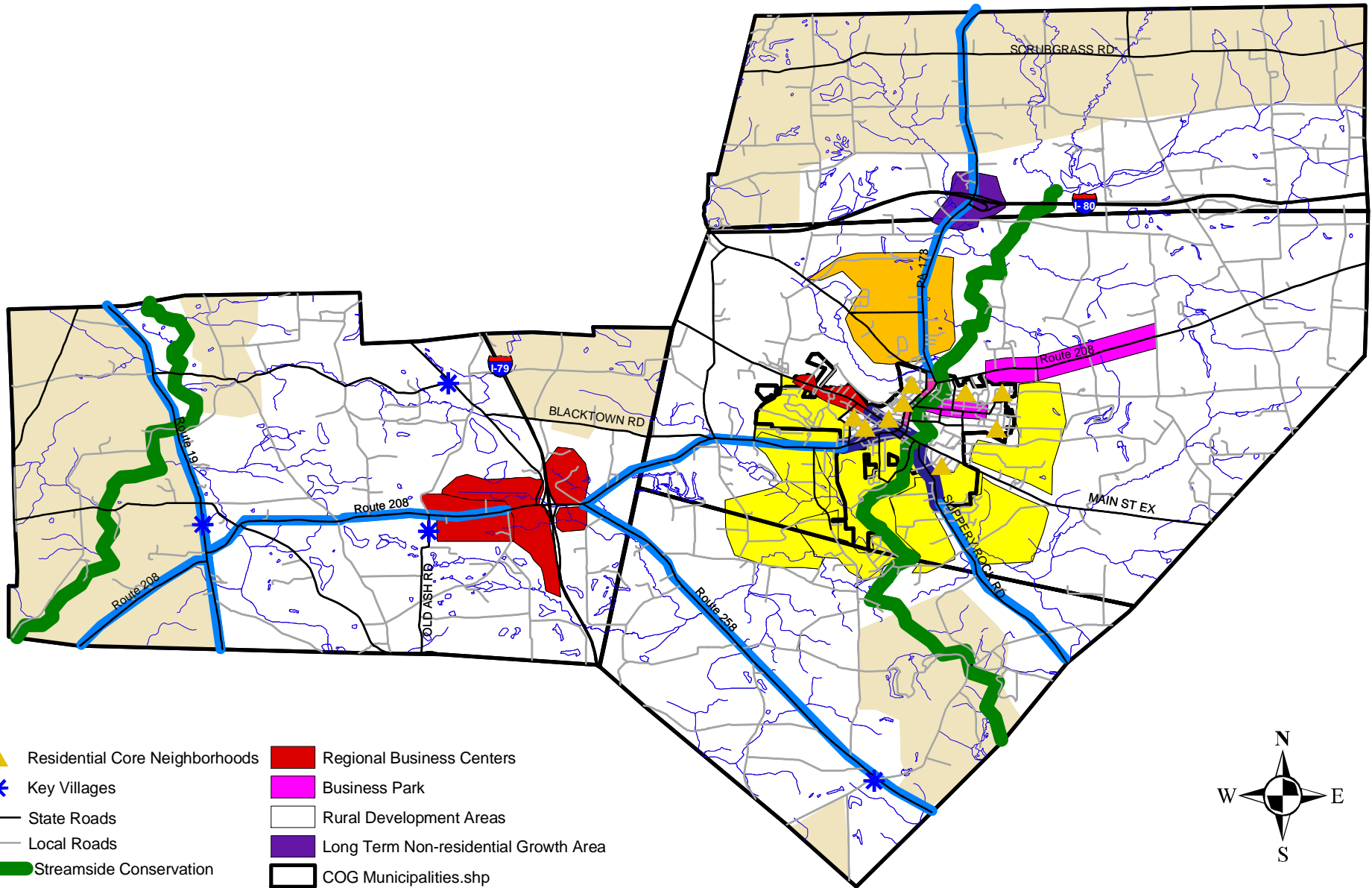



















Wolf Creek COG Future Land Use Plan



- | | |
|---|---|
|  Residential Core Neighborhoods |  Regional Business Centers |
|  Key Villages |  Business Park |
|  State Roads |  Rural Development Areas |
|  Local Roads |  Long Term Non-residential Growth Area |
|  Streamside Conservation |  COG Municipalities.shp |
|  Rural Opportunity Gateways |  Agricultural Preservation Priorities |
|  Urban Gateway Corridor |  Long Term Residential Growth |
|  Downtown Economic Opportunity |  Residential Growth Areas |
|  Streams | |

